Health Dynamics of India (Infrastructure & HR) - Metadata

1	Contact Organization	Ministry of Health & Family Welfare, (MoHFW)
2	Compiling agency	Statistics Division, MoHFW
3	Custodian agency	Statistics Division, MoHFW
4	Name of Organisation	Ministry of Health & Family Welfare, (MoHFW)
5	Author Name (if different from Organization name)	-
6	Disseminating Agency (if different from (4) and (5))	-
7	Contact Person (Name & Designation)	Director (Stats), Ministry of Health & Family Welfare (MoHFW)
8	Postal Address	Ministry of Health & Family Welfare, (MoHFW), Department of Health & Family Welfare, Room no. 310, 3rd Floor, Indian Red Cross Society Building, Red Cross Road, New Delhi – 110001
9	Email Address	vikram.tanwar78@gov.in
10	Contact Number	011 23350009
11	Fax Number	-
12	Data description	• State/UT wise data on availability of health infrastructure like no. of functional SCs/PHCs/CHCs/SDHs/DHs/MCs, its building positions, functional beds, labour rooms, OTs, toilets etc. as on 31st March of the publication year. • State/UT wise data on availability of human resources such as Doctors/Medical Officers, ANMs, CHOs, Pharmacists, Lab Technician, Staff Nurse, Specialist Doctors, Paramedical & Allied Staff etc. at various levels of the public health facilities (i.e. SCs/ PHCs/ CHCs/ SDHs/ DHs/ MCs).
13	System of Classification	Rural, Urban, Tribal, All India, State/UT wise, District Wise, Facility Type wise (SCs/ PHCs/ CHCs/ SDHs/ DHs/ MCs)
14	International/ National Standards Classification etc.	LGD (Local Government Directory)
15	Sector coverage	Health Facilities.
16	Concepts and definitions	Quantitative
17	Unit of Compilation	State/UT Level
18	Population Coverage	Entire Country

19	Reference Period	Annual
20	Duration & Period of Enumeration	Annual
21	Sample Size / Dataset Size	Complete enumeration of Health Facilities of each type SCs/ PHCs/ CHCs/ SDHs/ DHs/ MCs for all State/UT level
22	Data Confidentiality	No personalised information is available – data is published in public domain
23	Legal Acts and Other Agreements	Other Formal & Informal arrangement
24	Data Sharing / Dissemination Practices*	Online
25	Release Calendar	Not Available
26	Frequency of Dissemination	Annual
27	Data Access	Health Dynamics of India (Infrastructure & Human Resources)
28	Documentation on methodology	Available
29	Quality documentation	Available
30	Quality assurance	In place
31	Sampling Error	Not Applicable
32	Measures of Reliability	Not Applicable
33	Timeliness	Yearly
34	Comparability over Time	Yes
35	Coherence with Other Data Sources	-
36	Source Data Type	Primary Data maintained by State/UT Health Departments
37	Frequency of Data Collection	Annual
38	Mode and method of data collection method	Online Portal to collect Data
39	Data validation	Cross validation between data available on HMIS and the records maintained by State/UT Health Departments

40	Data compilation	Manual
41	Data identifier(s)	None
42	Metadata last posted	March 2024
43	Metadata Last Updated	March 2024

Government of India
Ministry of Health and Family Welfare
Statistics Division

सत्यमेव जयते

NATIONAL HEALTH MISSION
राष्ट्रीय स्वास्थ्य मिशन

Health Dynamics of India

(Infrastructure & Human Resources)



2023-24

Government of India
Ministry of Health and Family Welfare
Statistics Division

Health Dynamics of India

(Infrastructure & Human Resources)

राष्ट्रीय स्वास्थ्य मिशन

2023-24

जगत प्रकाश नड्डा
JAGAT PRAKASH NADDA

मंत्री
स्वास्थ्य एवं परिवार कल्याण
व रसायन एवं उर्वरक
भारत सरकार
Minister
Health & Family Welfare
and Chemicals & Fertilizers
Government of India



MESSAGE

Health Dynamics of India is an annual publication of Ministry of Health and Family Welfare which provides detailed statistics on health infrastructure and human resources in public health facilities across the country based on data reported by States/UTs. This publication plays a critical role as a reliable source of data for evidence-based decision-making, policy formulation, and monitoring the progress of public health infrastructure and human resources across the country.

It gives me immense pride to present "Health Dynamics of India: Infrastructure and Human Resources, 2023–24". In a nation characterized by significant social, economic, religious, and cultural diversity, the aspiration for accessible, efficient, and affordable healthcare services remains universal. Consequently, the demand for healthcare services varies considerably across States / Union Territories and Regions. The present publication provides an updated overview of the operational status of various public health facilities as well as the availability of human resources in the health sector. It also assists in assessing additional resource requirements necessary for strengthening the management and delivery of public health services throughout the country.

The data and statistics compiled in this publication will prove valuable to policymakers, programme managers, academicians, researchers, and other stakeholders engaged in the formulation and implementation of health policies, as well as in making informed and timely decisions within the health sector.

I place on record my appreciation for the dedicated efforts of the Statistics Division in bringing out this publication for the year 2023-24.

(Jagat Prakash Nadda)

कार्यालय: कमरा नं. 12107, 'सी' विंग, कर्त्तव्य भवन–1, नई दिल्ली–110001
Office: Room No. 12107, 'C' Wing, Kartavya Bhawan-1, New Delhi-110001
Tele.: (O): +91-11-24013301, 24013302, 24013303 • **E-mail:** min-hfm@gov.in

प्रतापराव जाधव
PRATAPRAO JADHAV



राज्य मंत्री (स्वतंत्र प्रभार)
आयुष मंत्रालय
व
राज्य मंत्री
स्वास्थ्य एवं परिवार कल्याण मंत्रालय
भारत सरकार

MINISTER OF STATE
(INDEPENDENT CHARGE) OF
MINISTRY OF AYUSH AND
MINISTER OF STATE OF
MINISTRY OF HEALTH & FAMILY WELFARE
GOVERNMENT OF INDIA

MESSAGE

I am pleased to present the publication "Health Dynamics of India: Infrastructure and Human Resources" for the year 2023–24. This publication continues to serve as an important source of reliable information on the status of health infrastructure and human resources across India and its States/UTs. The data and statistics compiled herein are extensively utilized by policy planners, researchers and other stakeholders for informed policy interventions and evidence-based decision-making aimed at improving health outcomes for the people of our country.

This publication provides valuable insights into the availability, quality, and distribution of key human resources in the health sector, including doctors, specialists, and para-medical staff. Such information is essential for strengthening workforce planning and ensuring that healthcare services are accessible and effective across all regions.

Government of India under the visionary leadership of Hon'ble Prime Minister Shri Narendra Modi ji and able guidance of Hon'ble Union Minister of Health and Family Welfare, Shri Jagat Prakash Nadda ji has undertaken several initiatives to enhance and modernize the healthcare delivery system in India. These efforts continue to focus on expanding infrastructure, improving service delivery, and addressing regional disparities in health resources.

I am confident that this publication will further support the Ministry's commitment to providing optimal healthcare services to the entire population. It will also assist in maximizing the utilization of existing capacities while enabling the creation of new capacities through additional infrastructure, strengthened human resources, and the introduction of innovative programmes.

I congratulate the entire team of the Statistics Division for their dedicated efforts in bringing out this publication on public health infrastructure and human resources for the year 2023–24.

With best wishes,

सर्वे भवन्तु सुखिनः। सर्वे सन्तु निरामयाः।

(Prataprao Jadhav)

Office: 250, 'A' Wing, Nirman Bhavan, New Delhi-110011
Tele.: 011-23061016, 23061551, Telefax: 011-23062828, E-mail: mos-health@gov.in
Residence: 23, Ashoka Road, New Delhi-110001, Tele.: 011-23740412, 23740413, 23345478
Camp Office: Khasdar Jansampark Karyalay, Jijamata Krida Sankul, Buldhana, Maharashtra-443001
Telefax: 07262-247777, E-mail: prataprao.jadhav@sansad.nic.in

अनुप्रिया पटेल
ANUPRIYA PATEL

राज्य मंत्री
स्वास्थ्य एवं परिवार कल्याण
व रसायन एवं उर्वरक
भारत सरकार

MINISTER OF STATE
HEALTH & FAMILY WELFARE
AND CHEMICALS & FERTILISERS
GOVERNMENT OF INDIA

Message



It is my distinct **pleasure and privilege** to present the 2023–24 edition of **"Health Dynamics of India: Infrastructure and Human Resources."** This publication, which stands as the authoritative, updated successor to the earlier report, offers a **comprehensive and meticulously detailed accounting** of the nation's health infrastructure and human resource availability, encompassing facility types, specialist distribution, and paramedical staff deployment across all States and Union Territories.

In our ongoing pursuit of universal health coverage and robust health security, this report is not merely a documentation exercise; it is an **invaluable, evidence-based tool** that transforms raw data into actionable intelligence. The insights gleaned from these statistics are critical for enabling policymakers to make informed decisions, assisting programme managers in identifying regional gaps and optimizing resource allocation, there by strengthening the overall efficiency of our healthcare delivery system. Furthermore, this data informs targeted initiatives aimed at bridging infrastructural disparities and improving public health outcomes across the most remote and underserved regions of the country.

I extend my sincere congratulations to the **Statistics Division** of the Ministry for their dedicated, rigorous, and persistent work in compiling this highly comprehensive and critical publication, and I offer my very best wishes for their continued success in supporting our public health mission.

(Anupriya Patel)

December 11, 2025
New Delhi

कमरा सं. 650, छठा तल, 'ए' विंग, निर्माण भवन, नई दिल्ली-110011, फोन : +91-11-23061998, 23062427
Room No. 650, 6th Floor, 'A' Wing, Nirman Bhawan, New Delhi-110011, Tele : +91-11-23061998, 23062427
E-mail: mosap-mohfw@gov.in

पुण्य सलिला श्रीवास्तव, भा.प्र.से.
सचिव
PUNYA SALILA SRIVASTAVA, IAS
Secretary

भारत सरकार
स्वास्थ्य एवं परिवार कल्याण विभाग
स्वास्थ्य एवं परिवार कल्याण मंत्रालय
Government of India
Department of Health and Family Welfare
Ministry of Health and Family Welfare



FOREWORD

Ensuring equitable, efficient, and responsive healthcare services for every citizen remains a fundamental national priority, particularly in a country as geographically vast and socio-culturally diverse as India. This diversity inherently shapes the nature and scale of healthcare needs across States and Union Territories, making it imperative that our health system remains adaptive, resilient, and adequately staffed.

The availability of a well-trained and equitably distributed health workforce is central to achieving desirable health outcomes. The past few years have witnessed noteworthy progress driven by India's unwavering commitment to Universal Health Coverage. The expansion of comprehensive primary healthcare under Ayushman Bharat, particularly through the operationalization of Ayushman Arogya Mandir, has substantially strengthened service delivery at the grassroots level.

The ***Health Dynamics of India: Infrastructure and Human Resources*** **publication** continues to serve as a cornerstone for evidence-based policymaking. The 2023–24 edition documents nearly **2.12 lakh health facilities** across the nation, encompassing Sub-Centres, Primary Health Centres, Community Health Centres, Sub-district Hospitals, District Hospitals and Medical Colleges managed by the State/UT Governments. This comprehensive dataset provides a clear picture of the country's health infrastructure landscape and the distribution of human resources, enabling rigorous assessment of service availability, accessibility, and regional disparities.

Such an extensive data exercise is made possible through the sustained cooperation and meticulous efforts of State and UT Health Teams. Their role in ensuring accurate, timely, and high-quality data collection is critical to reflecting the true status of India's healthcare delivery system.

The insights emerging from the 2023–24 dataset hold significant relevance for policymakers. By elucidating utilization patterns across population subgroups and identifying infrastructural and workforce requirements, this publication guides strategic interventions and resource allocations. It not only strengthens alignment with the objectives of the National Health Mission but also supports long-term planning to enhance system efficiency and responsiveness.

As India continues to advance toward its health sector goals, this publication remains an indispensable tool for informed decision-making, targeted policy formulation, and continuous improvement of healthcare services across all levels of the system.

Punya Salila

(Punya Salila Srivastava)

#StopObesity
टीबी हारेगा देश जीतेगा / TB Harega Desh Jeetega

Room No. 11102, 'C' Wing, Kartavya Bhawan-1, New Delhi-110001
Tele.: (O) 011-24013601, 24013602, E-mail: secyhfw@nic.in

कल सिंह, आई.एस.एस.
महानिदेशक (सांख्यिकी)
Kal Singh, I.S.S.
Director General (Stats)

भारत सरकार
स्वास्थ्य एवं परिवार कल्याण मंत्रालय
निर्माण भवन, नई दिल्ली-110011
GOVERNMENT OF INDIA
MINISTRY OF HEALTH & FAMILY WELFARE
NIRMAN BHAWAN, NEW DELHI-110011



Acknowledgement

The publication ***"Health Dynamics of India: Infrastructure and Human Resources"***—earlier known as *"Rural Health Statistics"*—has continued to strengthen its position as a key statistical resource for the health sector. The 2023–24 edition provides a comprehensive and updated overview of the country's health infrastructure and human resource availability across rural, urban, and tribal regions. The reliability and consistency of these datasets are essential for informed decision-making, programme monitoring, and effective planning across multiple levels of the health system. The present volume incorporates data and statistics as on 31st March, 2024.

The compilation of this publication has been made possible due to the active cooperation and support received from all States and Union Territories. I place on record my sincere appreciation for the dedicated efforts of the Statistics Divisions and Field Functionaries across the States/UTs who have contributed to the accurate and prompt submission of data. Their continued commitment ensures the robustness and credibility of this nationwide dataset.

I would also like to acknowledge the efforts of Shri Rakesh Kumar Maurya, Dy. Director General and Shri Anindya Saha, Joint Director (Statistics), for their consistent guidance and coordination throughout the compilation process. I extend my appreciation to Dr. Abhishek Kumar Senior Consultant, whose valuable contributions in data compilation, validation, and analytical support have greatly aided the preparation of this publication.

Feedback and suggestions from all stakeholders are welcome and will be duly considered to enhance the quality, utility, and relevance of future editions.

(Kal Singh)

Office: Room No. 311, IRCS Building, Parliament Street, New Delhi-110001
Tel : 23736973, 23736975, E-mail: kal.singh@nic.in

आराधना पटनायक, भा.प्र.से.
अपर सचिव एवं मिशन निदेशक (रा.स्वा.मि.)
Aradhana Patnaik, IAS
Additional Secretary & Mission Director (NHM)

भारत सरकार
स्वास्थ्य एवं परिवार कल्याण विभाग
स्वास्थ्य एवं परिवार कल्याण मंत्रालय
Government of India
Department of Health and Family Welfare
Ministry of Health and Family Welfare



PREFACE

The last decade has marked a period of accelerated growth and transformative policy interventions within India's healthcare landscape, driven primarily by the goal of achieving Universal Health Coverage, as envisioned in the **National Health Policy, 2017**. While we celebrate the significant strides made in improving health indicators nationwide, we must remain acutely aware of the persistent challenges that impede equitable healthcare access—particularly **inadequate infrastructure, critical human resource deficits, and stark rural-urban disparities**.

To ensure that our strategic decisions and substantial public investment remain evidence-based and efficiently targeted, I am pleased to present the annual publication: **"Health Dynamics of India, 2023-24: Infrastructure and Human Resources."**

This document serves as the **definitive national resource for planning and operational management**. It provides a comprehensive, standardized, and validated dataset on the availability of health facilities—ranging from Sub-Centres (SCs) up to Medical Colleges—and the distribution of healthcare manpower across all States and Union Territories, with a data cut-off date of **31st March, 2024**. By presenting this data, the publication facilitates real-time monitoring and enables policymakers to pinpoint specific deficiencies in infrastructure and human resource distribution across various geographic regions, including tribal and underserved rural areas.

The publication is arranged in two parts. Part-1 provided the details about the health care system in India and State/UT-wise profile on health system. The relevant information's has been presented in the pictorial and map format wherever possible for better understanding to the users. Part-2 contains nine sections which highlights the comparative statement of various health infrastructure, etc., between 2005 & 2024 as well as between 2023 and 2024, district-wise health facilities in the India, building positions of health facilities, rural/urban-wise health facilities and available human resources as well as in the tribal areas also. The publication also contains the line listing of Sub-centres, Primary Health Centres, Community Health Centres, Sub-district Hospitals, District Hospital and Medical Colleges.

The robustness and accuracy of this analysis rest entirely upon the collaborative effort of our national healthcare system. I wish to convey my deepest gratitude to the health facility staff and nodal officers across all States and Union Territories whose disciplined and timely data contribution via the **Health Management Information System (HMIS) portal** formed the essential foundation of this report.

#StopObesity
टीबी हारेगा देश जीतेगा / TB Harega Desh Jeetega

Room No. 343-A, 3rd Floor, A-Wing, Nirman Bhawan, New Delhi-110011, Tel. No. +91-11-23063618, 23061097
e-mail: asmd-mohfw@nic.in

I also place on record my sincere appreciation for the dedicated efforts of the team in the Statistics Division led by **Shri Rakesh Kumar Maurya, Dy. Director General; Shri Anindya Saha, Joint Director and Dr. Abhishek Kumar, Senior Consultant** for shaping this publication. Their expertise and guidance have been pivotal in ensuring the statistical rigor of this publication.

I am confident that this publication will be an **invaluable guide for planners, program managers, researchers, and academics**, empowering them to conduct rigorous impact assessments, prioritize resource allocation, and strengthen the overall architecture of India's health services.

We welcome suggestions for the enhancement and further utility of this publication from all Central Ministries/Departments and Stakeholders. These may be communicated to us at anindya.saha90.@gov.in.

Dated: 2nd Dec, 2025

(Aradhana Patnaik)

CONTENTS

			Page No.
	List of Abbreviations		1-4
	Methodology		5-8
Part 1.	**Health Care System in India**		**9-80**
	Section 1	Health Care System in India	9-40
	Section 1	India & States/ UTs Profile	41-80
Part 2.	**Detailed Statistics**		**81-245**
	Section I.	**Comparative Statements (Rural Areas)**	83-98
	Statement 1	State-wise SCs, PHCs & CHCs functioning - I	85
	Statement 2	State-wise Building position for SCs	86
	Statement 3	State-wise Building position for PHCs	87
	Statement 4	State-wise Building position for CHCs	88
	Statement 5	State-wise Doctors/Medical Officers at PHCs	89
	Statement 6	State-wise Total Specialists at CHCs	90
	Statement 7	State-wise Radiographers at CHCs	91
	Statement 8	State-wise Pharmacists at PHCs & CHCs	92
	Statement 9	State-wise Laboratory Technicians at PHCs & CHCs	93
	Statement 10	State-wise Nursing Staff at PHCs & CHCs	94
	Statement 11	State-wise SCs, PHCs & CHCs functioning - II	95
	Statement 12	State-wise Building Position of SCs, PHCs & CHCs	96
	Statement 13	State-wise Manpower Position in PHCs & CHCs - I	97
	Statement 14	State-wise Manpower Position in PHCs & CHCs - II	98
	Section II.	**District-wise Health Care Infrastructure in India**	**99-112**
	Section III.	**Healthcare Infrastructure & Availability of Beds**	**113-122**
	Table 1.	Number of Sub Centres, PHCs & CHCs Functioning In Rural And Urban Areas	115
	Table 2.	Number of Sub Divisional Hospitals, District Hospitals and Medical Colleges Functioning	116
	Table 3.	Number of Sub Centres, PHCs & CHCs functioning in Tribal Areas	117
	Table 4.	Shortfall in Health Facilities as per estimated mid-year population 2024 in India in Rural Areas	118

Table 5.	Shortfall in PHCs as per mid-year population 2024 in Urban Areas	119
Table 6.	Number of Beds in PHC, CHC, SDH & DH (Rural + Urban)	120
Table 7.	Number of Beds in Medical College (Rural + Urban)	121
Section IV.	**STATUS OF INFRASTRUCTURE & HUMAN RESOURCES AT SUB CENTRES**	**123-138**
Table 8.	Building Position of Sub Centres in rural areas	125
Table 9.	Building Position of Sub Centres in urban areas	126
Table 10.	Building Position of Sub Centres in tribal areas	127
Table 11.	Availability of Separate Toilet at Sub Centres in rural areas	128
Table 12.	Availability of Separate Toilet at Sub Centres in urban areas	129
Table 13.	Availability of Separate Toilet at Sub Centres in tribal areas	130
Table 14.	Health Worker [Female] / ANM & Health Worker [Male] at Sub Centres in rural areas	131
Table 15.	Community Health Officers (CHO) at Sub Centres in Rural Areas	132
Table 16.	Health Worker [Male] at Sub Centres in Urban Areas	133
Table 17.	Medical Officer at Sub Centres in Urban Areas	134
Table 18.	Staff Nurse at Sub Centres in Urban Areas	135
Table 19.	Health Worker [Female] / ANM & Health Worker [Male] at Sub Centres in tribal areas	136
Table 20.	Medical Officer at Sub Centres in tribal Areas	137
Table 21.	Staff Nurse at Sub Centres in tribal Areas	138
Section V.	**STATUS OF INFRASTRUCTURE & HUMAN RESOURCES AT PRIMARY HEALTH CENTRES**	**139-168**
Table 22.	Building Position of Primary Health Centres in rural areas	141
Table 23.	Building Position of Primary Health Centres in urban areas	142
Table 24.	Building Position of Primary Health Centres in tribal areas	143
Table 25.	Infrastructure facilities available at Primary Health Centres in rural areas – I	144
Table 26.	Infrastructure facilities available at Primary Health Centres in rural areas – II	145
Table 27.	Infrastructure facilities available at Primary Health Centres in urban areas – I	146
Table 28.	Infrastructure facilities available at Primary Health Centres in urban areas – II	147
Table 29.	PHCs providing AYUSH Services	148
Table 30.	Infrastructure facilities available at Primary Health Centres in tribal areas – I	149
Table 31.	Infrastructure facilities available at Primary Health Centres in tribal areas – II	150

Table 32.	Health Worker [Female] / ANM at PHCs in rural areas	151
Table 33.	Doctors (Allopathic) / Medical Officers at PHCs in rural areas	152
Table 34.	AYUSH Doctors at PHCs in rural areas	153
Table 35.	Pharmacists at PHCs in rural areas	154
Table 36.	Laboratory Technicians at PHCs in rural areas	155
Table 37.	Nursing Staff (Staff Nurse) at PHCs in rural areas	156
Table 38.	Health Worker [Female] / ANM at PHCs in urban areas	157
Table 39.	Doctors (Allopathic) / Medical Officers at PHCs in urban areas	158
Table 40.	AYUSH Doctors at PHCs in urban areas	159
Table 41.	Pharmacists at PHCs in urban areas	160
Table 42.	Laboratory Technicians at PHCs in urban areas	161
Table 43.	Nursing Staff (Staff Nurse) at PHCs in urban areas	162
Table 44.	Health Worker [Female] / ANM at PHCs in tribal areas	163
Table 45.	Doctors (Allopathic) / Medical Officers at PHCs in tribal areas	164
Table 46.	AYUSH Doctors at PHCs in tribal areas	165
Table 47.	Pharmacists at PHCs in tribal areas	166
Table 48.	Laboratory Technicians at PHCs in tribal areas	167
Table 49.	Nursing Staff (Staff Nurse) at PHCs in tribal areas	168
Section VI.	**STATUS OF INFRASTRUCTURE & HUMAN RESOURCES AT COMMUNITY HEALTH CENTRES**	**169-234**
Table 50.	Building Position of Community Health Centres in rural areas	171
Table 51.	Building Position of Community Health Centres in urban areas	172
Table 52.	Building Position of Community Health Centres in tribal areas	173
Table 53.	Infrastructure facilities available at Community Health Centres in rural areas – I	174
Table 54.	Infrastructure facilities available at Community Health Centres in rural areas -II	175
Table 55.	Infrastructure facilities available at Community Health Centres in urban areas – I	176
Table 56.	Infrastructure facilities available at Community Health Centres in urban areas -II	177
Table 57.	Infrastructure facilities available at Community Health Centres in tribal areas – I	178
Table 58.	Infrastructure facilities available at Community Health Centres in tribal areas -II	179

Table 59.	AYUSH Specialist at CHCs in rural areas	180
Table 60.	Surgeons at CHCs in rural areas	181
Table 61.	Surgeons at FRU & Non – FRU CHCs in rural areas	182
Table 62.	Obstetricians & Gynecologists at CHCs in rural areas	183
Table 63.	Obstetricians & Gynecologists at FRU & Non – FRU CHCs in rural areas	184
Table 64.	Physicians at CHCs in rural areas	185
Table 65.	Physicians at FRU & Non – FRU CHCs in rural areas	186
Table 66.	Pediatricians at CHCs in rural areas	187
Table 67.	Pediatricians at FRU & Non – FRU CHCs in rural areas	188
Table 68.	Total Specialists at CHCs in rural areas	189
Table 69.	Community Health Centres having all four Specialists in rural areas	190
Table 70.	Anaesthetists at CHCs in rural areas	191
Table 71.	General Duty Medical Officers (GDMOs) - Ayush at CHCs in rural areas	192
Table 72.	General Duty Medical Officers (GDMOs) / Medical Officers - Allopathic at CHCs in rural areas	193
Table 73.	Radiographers at CHCs in rural areas	194
Table 74.	Pharmacists at CHCs in rural areas	195
Table 75.	Laboratory Technicians at CHCs in rural areas	196
Table 76.	Nursing Staff at CHCs in rural areas	197
Table 77.	AYUSH Specialist at CHCs in urban areas	198
Table 78.	Surgeons at CHCs in urban areas	199
Table 79.	Surgeons at FRU & Non – FRU CHCs in urban areas	200
Table 80.	Obstetricians & Gynecologists at CHCs in urban areas	201
Table 81.	Obstetricians & Gynecologists at FRU & Non – FRU CHCs in urban areas	202
Table 82.	Physicians at CHCs in urban areas	203
Table 83.	Physicians at FRU & Non – FRU CHCs in urban areas	204
Table 84.	Pediatricians at CHCs in urban areas	205
Table 85.	Pediatricians at FRU & Non – FRU CHCs in urban areas	206
Table 86.	Total Specialists at CHCs in urban areas	207
Table 87.	Community Health Centres having all four Specialists in urban areas	208
Table 88.	Anaesthetists at CHCs in urban areas	209

Table 89.	General Duty Medical Officers (GDMOs) - Ayush at CHCs in urban areas	210
Table 90.	General Duty Medical Officers (GDMOs) / Medical Officers - Allopathic at CHCs in urban areas	211
Table 91.	Radiographers at CHCs in urban areas	212
Table 92.	Pharmacists at CHCs in urban areas	213
Table 93.	Laboratory Technicians at CHCs in urban areas	214
Table 94.	Nursing Staff at CHCs in urban areas	215
Table 95.	AYUSH Specialist at CHCs in tribal areas	216
Table 96.	Surgeons at CHCs in tribal areas	217
Table 97.	Surgeons at FRU & Non – FRU CHCs in tribal areas	218
Table 98.	Obstetricians & Gynecologists at CHCs in tribal areas	219
Table 99.	Obstetricians & Gynecologists at FRU & Non – FRU CHCs in tribal areas	220
Table 100.	Physicians at CHCs in tribal areas	221
Table 101.	Physicians at FRU & Non – FRU CHCs in tribal areas	222
Table 102.	Pediatricians at CHCs in tribal areas	223
Table 103.	Pediatricians at FRU & Non – FRU CHCs in tribal areas	224
Table 104.	Total Specialists at CHCs in tribal areas	225
Table 105.	Community Health Centres having all four Specialists in tribal areas	226
Table 106.	Anaesthetists at CHCs in tribal areas	227
Table 107.	General Duty Medical Officers (GDMOs) - Ayush at CHCs in tribal areas	228
Table 108.	General Duty Medical Officers (GDMOs) / Medical Officers - Allopathic at CHCs in tribal areas	229
Table 109.	Radiographers at CHCs in tribal areas	230
Table 110.	Pharmacists at CHCs in tribal areas	231
Table 111.	Laboratory Technicians at CHCs in tribal areas	232
Table 112.	Nursing Staff at CHCs in tribal areas	233
Section VII.	**HUMAN RESOURCES AT SDH, DH & MEDICAL COLLEGE**	**235-240**
Table 113.	Doctors and Specialists at DH and SDH	237
Table 114.	Doctors and Specialists at Standalone Medical College and Medical College functioning as District Hospital	238
Table 115.	Staff Nurse and Paramedical Staff & Allied Staff at DH and SDH	239

Table 116.	Staff Nurse at Standalone Medical College and Medical College functioning as District Hospital	240
Section VIII.	**RURAL HEALTH CARE – Some Parameters of Achievement**	**241-245**
Table 117.	Average Rural Population Covered By SC, PHC and CHC	243
Table 118.	Average Area and Radial Distance Covered By Health Facilities	244
Table 119.	Average Number of Villages Covered By A SC, PHC & CHC And Number of SCs per PHC and Number of PHCs per CHC in rural areas	245

Contributors

Mr. Rakesh Kumar Maurya
Deputy Director General (Statistics)

Mr. Anindya Saha
Joint Director (Statistics)

Dr. Abhishek Kumar
Senior Consultant

Statistics Division
MINISTRY OF HEALTH AND FAMILY WELFARE
3rd floor, Red Cross Society, Red Cross Road,
New Delhi-110001 (INDIA)
Telephone: 011-23736970
E-mail: rakesh.maurya@gov.in, anindya.saha90@gov.in
Also available at www.mohfw.nic.in /www.nhm.gov.in

LIST OF ABBREVATIONS

List of Abbreviations

ANM : Auxiliary Nurse Midwife

ASHA : Accredited Social Health Activist

AYUSH: Ayurveda, Yoga & Naturopathy, Unani, Siddha and Homoeopathy

BEE : Block Extension Educator

BMS : Basic Minimum Services

CBR : Crude Birth Rate

CHC : Community Health Centre

CHO : Community Health Officer

CPHC: Comprehensive Primary Health Care

DH : District Hospital

FRU : First Referral Unit

HFWTC : Health and Family Welfare Training Centre

GDMO: General Duty Medical Officer

HA (F)/LHV : Health Assistant (Female)/Lady Health Visitor

HA (M) : Health Assistant (Male)

HFWTC : Health And Family Welfare Training Centre

HWC : Health and Wellness Centres

HWC-SC: Health & Wellness Centres-Sub Centres

HWC-PHC: Health & Wellness Centres- Primary Health Centres

HW (F)/ANM : Health Worker (Female)/ANM

HW (M) : Health Worker (Male)

IMR : Infant Mortality Rate

IPHS: Indian Public Health Standards

ISM & H : Indian System of Medicine and Homeopathy

LHV: Lady Health Visitor

MCH : Maternal and Child Health

MMU: Mobile Medical Unit

MNP : Minimum Needs Programme

MAS: Mahila Aarogya Samitis

MO : Medical Officer

MOHFW : Ministry of Health & Family Welfare (GOI)

NHM : National Health Mission

NRHM : National Rural Health Mission

NUHM : National Urban Health Mission

PHC : Primary Health Centre

QPR : Quarterly Progress Report

RCH : Reproductive and Child Health

RKS: Rogi Kalyan Samiti

SC: Sub Centre

SDH : Sub District/ Divisional Hospital

SRS: Sample Registration System

ULBs : Urban Local Bodies

UCHC: Urban Community Health Center

UPHC: Urban Primary Health Center

Methodology

1. Health Dynamics of India (Infrastructure & Human Resources) formerly known as "Rural Health Statistics" is the annual publication of Ministry of Health & Family Welfare. This comprehensive report is based on the continuous flow of disaggregated data on Infrastructure and Human Resources uploaded onto the Health Management Information System (HMIS) portal by health facilities across all States and Union Territories (UTs). The publication plays a pivotal role in local planning, facilitating programme implementation, enhancing management practices and enabling robust monitoring & evaluation processes. It serves as a vital tool for stakeholders at various levels of the healthcare system, empowering them with insights into the current health landscape, resource allocation and areas for improvement. Through this holistic approach and reliance on up-to-date information, the publication contributes significantly to advancing healthcare outcomes and fostering evidence-based decision-making nationwide.

2. The responsibility for recruiting Human Resources (HR) and managing Infrastructure within the public healthcare sector lies within the purview of the individual States and Union Territories (UTs). However, while the States/UTs retain authority over these matters, they operate within the framework of guidelines provided by the Government of India. This collaborative approach ensures a cohesive National Strategy while allowing flexibility to address regional needs effectively.

3. The Health Management Information System (HMIS) portal serves as a central repository for a wealth of data uploaded by healthcare facilities across the country. States/UTs play a crucial role in ensuring the accuracy and reliability of this data, as it forms the foundation for informed decision-making at both local and national levels.

4. Data is gathered and recorded at the grassroots level on a monthly basis from a range of public health facilities, such as Sub-Centers, Primary Health Centers, Community Health Centers, Sub-District Hospitals and District Hospitals. This data encompasses details on infrastructure, facilities available, provided services by the facilities, equipment inventory and human resources. Based on the data submitted, the system generates State/UT-wise reports on multiple indicators.

5. Once the data is uploaded onto the HMIS portal, a rigorous process ensues to validate its integrity. The initial step involves analyzing the draft data, comparing it with previous years' records to identify any discrepancies. This comparative analysis serves as a quality control measure, highlighting inconsistencies that may require further scrutiny. Any disparities or irregularities discovered during this stage are promptly communicated to all States/UTs for collective review and resolution. This collaborative approach fosters transparency and accountability, ensuring that data discrepancies are addressed comprehensively. After receiving feedback from GoI and addressing any identified issues, States/UTs finalize their

datasets on HR and Infrastructure. The final data undergoes through various scrutiny and thorough analyses to detect and rectify any remaining inconsistencies.

6. The compilation and analysis of this data provides valuable insights into the current state of Healthcare Infrastructure and Human Resource distribution nationwide. This information is instrumental in guiding resource allocation, strategic planning and policy formulation at both State and National levels. Furthermore, the data analysis process enables the identification of trends, patterns, and areas requiring targeted intervention. By pinpointing areas of improvement and potential challenges, policymakers can develop targeted initiatives aimed at enhancing healthcare delivery and outcomes.

7. In essence, the collaborative effort between the Government of India, States and UTs in managing HR recruitment, Infrastructure and healthcare data underscores a commitment to excellence in healthcare governance. Through robust data management practices and collaborative decision-making processes, stakeholders strive to ensure the provision of equitable, accessible and high-quality healthcare services to entire population of the country.

भाग 1
भारत में स्वाथ्य देखभाल प्रणाली

भारत में स्वास्थ्य देखभाल प्रणाली

एक स्वास्थ्य देखभाल प्रणाली संस्थानों, संसाधनों और कार्मिकों का एक सुव्यवस्थित ढांचा होती है, जिसे जनसंख्या को स्वास्थ्य सेवाएँ प्रदान करने के लिए बनाया गया है। इसमें निवारक, प्रोत्साहक, उपचारात्मक, पुनर्वासात्मक और उपशामक सेवाएँ शामिल होती हैं, जो विभिन्न स्तरों की सुविधाओं—जैसे प्राथमिक स्वास्थ्य केन्द्र, अस्पताल, विशेषज्ञ इकाइयाँ और जनस्वास्थ्य कार्यक्रमों—के माध्यम से प्रदान की जाती हैं। एक प्रभावी स्वास्थ्य देखभाल प्रणाली समान पहुंच, गुणवत्तापूर्ण सेवाएँ, वित्तीय सुरक्षा और सेवाओं की निरंतरता सुनिश्चित करती है। यह शासन व्यवस्था, वित्तीय तंत्र, प्रशिक्षित मानव संसाधन, अवसंरचना, चिकित्सकीय प्रौद्योगिकियों और सुदृढ़ स्वास्थ्य सूचना प्रणालियों द्वारा समर्थित होती है, जो मिलकर समग्र स्वास्थ्य परिणामों में सुधार लाती हैं। भारत की स्वास्थ्य देखभाल प्रणाली तीन-स्तरीय ढांचे पर आधारित है, जिसमें सब-सेंटर (शहरी एवं ग्रामीण), प्राथमिक स्वास्थ्य केंद्र (शहरी एवं ग्रामीण) और सामुदायिक स्वास्थ्य केंद्र (शहरी एवं ग्रामीण) देश की प्राथमिक स्वास्थ्य सेवाओं के तीन प्रमुख स्तंभ हैं। इसी प्रकार, जिला चिकित्सालय (DH), उप-जिला चिकित्सालय (SDH) और प्रथम रेफरल इकाई—सामुदायिक स्वास्थ्य केंद्र—द्वितीयक स्तर की सेवाएँ प्रदान करते हैं, जबकि चिकित्सकीय महाविद्यालय तथा राज्य-स्तरीय संस्थान तृतीयक स्तर की स्वास्थ्य सेवाएँ उपलब्ध कराते हैं।

भारत सरकार के स्वास्थ्य और परिवार कल्याण मंत्रालय द्वारा राज्यों/केंद्र शासित प्रदेशों को सार्वजनिक स्वास्थ्य देखभाल सुविधाओं को सुदृढ़ करने हेतु तकनीकी और वित्तीय सहायता प्रदान की जाती है। स्वास्थ्य संबंधी चुनौतियों, विशेष रूप से ग्रामीण क्षेत्रों में, का समाधान करने के लिए वर्ष 2005 में राष्ट्रीय ग्रामीण स्वास्थ्य मिशन (एनआरएचएम) प्रारंभ किया गया था, जिसका उद्देश्य राज्य/केंद्र शासित प्रदेश सरकारों के प्रयासों को पूरक बनाते हुए सार्वजनिक स्वास्थ्य सुविधाओं का उपयोग करने वाले सभी लोगों को सुलभ, किफायती और गुणवत्तापूर्ण स्वास्थ्य सेवाएँ उपलब्ध कराना था। वर्तमान में, एनआरएचएम राष्ट्रीय स्वास्थ्य मिशन का एक उप-मिशन है। राष्ट्रीय स्वास्थ्य मिशन के अंतर्गत, राज्यों/केंद्र शासित प्रदेशों को उनकी प्रोग्राम इम्प्लीमेंटेशन प्लान (PIP) में प्रस्तुत आवश्यकताओं और उनके समग्र संसाधन प्रावधान के आधार पर निर्धारित मानकों के अनुसार स्वास्थ्य सुविधाओं को सुदृढ़ करने हेतु सहायता प्रदान की जाती है। एनएचएम के तहत, देश में प्राथमिक स्वास्थ्य सेवाओं को सुदृढ़ करने के लिए राज्यों/केंद्र शासित प्रदेशों को कई हस्तक्षेपों के लिए समर्थन उपलब्ध कराया जाता है। प्रधानमंत्री आयुष्मान भारत स्वास्थ्य अवसंरचना मिशन (PM-ABHIM) 25 अक्टूबर 2021 को प्रारंभ किया गया था, जिसका उद्देश्य सार्वजनिक स्वास्थ्य अवसंरचना में महत्वपूर्ण कमियों को दूर करना है, विशेष रूप से क्रिटिकल केयर सुविधाओं और प्राथमिक स्वास्थ्य सेवाओं को शहरी एवं ग्रामीण दोनों क्षेत्रों में सुदृढ़ बनाना।

31 मार्च 2024 तक, देश में संचालित स्वास्थ्य देखभाल सुविधाओं की स्थिति निम्नानुसार है:

उप केंद्र: देश में कुल 171,994 उप केंद (एससी) कार्यरत हैं, जिनमें 167,230 ग्रामीण एससी तथा 4,764 शहरी एससी शामिल हैं।

प्राथमिक स्वास्थ्य केंद्र: देश में कुल 32,085 प्राथमिक स्वास्थ्य केंद्र (पीएचसी) कार्यरत हैं, जिनमें 25,785 ग्रामीण पीएचसी तथा 6,300 शहरी पीएचसी सम्मिलित हैं।

सामुदायिक स्वास्थ्य केंद्र: देश में कुल 6,427 सामुदायिक स्वास्थ्य केंद्र (सीएचसी) कार्यरत हैं, जिनमें 5,639 ग्रामीण सीएचसी तथा 788 शहरी सीएचसी शामिल हैं।

सब डिविजनल / सब डिस्ट्रिक्ट हॉस्पिटल: देश में कुल 1,398 सब डिविजनल / सब डिस्ट्रिक्ट हॉस्पिटल ग्रामीण एवं शहरी—दोनों क्षेत्रों में काम कर रहे हैं।

डिस्ट्रिक्ट हॉस्पिटल: देश में कुल 723 डिस्ट्रिक्ट हॉस्पिटल कार्यरत हैं, जो ग्रामीण एवं शहरी—दोनों क्षेत्रों की सेवा प्रदान करते हैं।

मेडिकल कॉलेज : देश में कुल 337 मेडिकल कॉलेज कार्यरत हैं, जो ग्रामीण एवं शहरी दोनों क्षेत्रों की आवश्यकताओं को पूरा करते हैं।

इन 337 मेडिकल कॉलेजों एवं अस्पतालों में से 296 स्टैंडअलोन मेडिकल कॉलेज एवं अस्पताल के रूप में कार्य कर रहे हैं, जबकि 41 मेडिकल कॉलेज जिला अस्पताल के रूप में कार्यरत हैं।

चार्ट 1, 31 मार्च 2024 तक भारत में कार्यात्मक कुल एससी, पीएचसी, सीएचसी, एसडीएच और डीएच को चित्रमय प्रतिनिधित्व करता है।

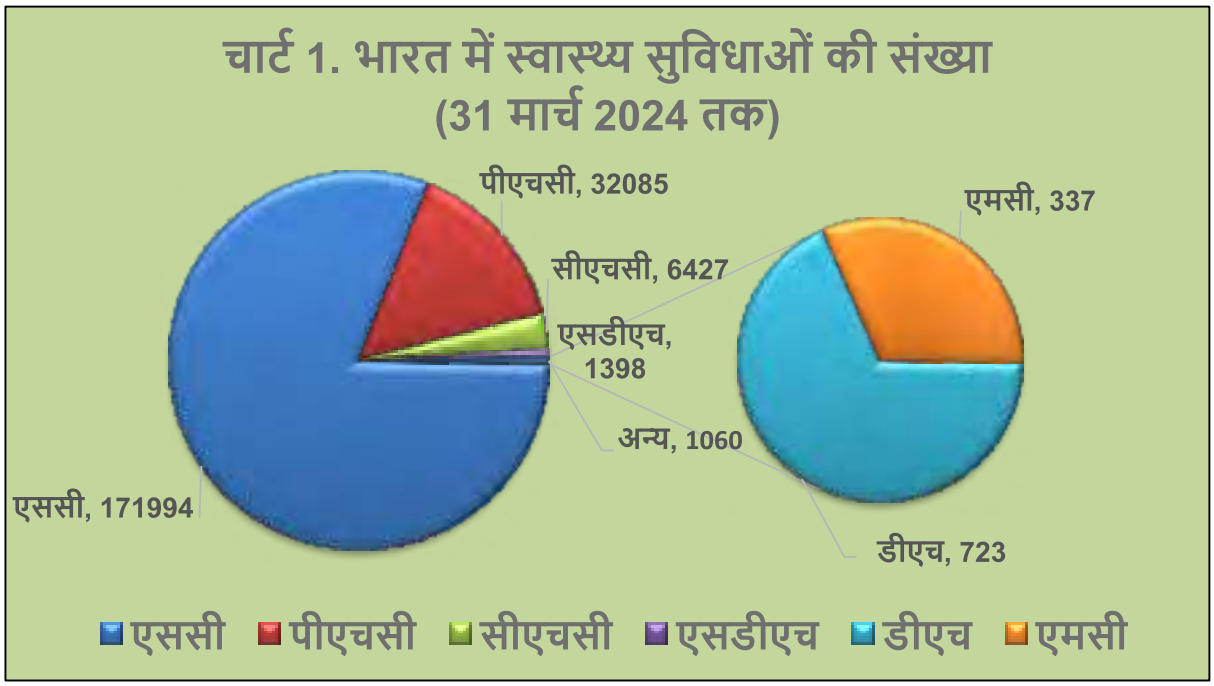

भारत में ग्रामीण स्वास्थ्य देखभाल प्रणाली

संरचना और वर्तमान परिदृश्य :

1.1 निम्नलिखित जनसंख्या मानदंडों के आधार पर देश के ग्रामीण क्षेत्रों में स्वास्थ्य देखभाल का बुनियादी ढांचा त्रि-स्तरीय प्रणाली के रूप में मौजूद है:

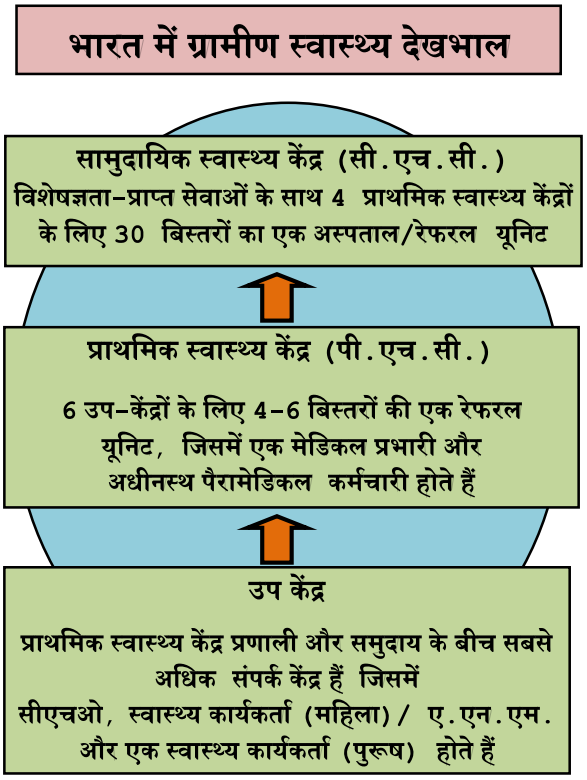

ग्रामीण क्षेत्र में स्वास्थ्य देखभाल अवसंरचना प्रणाली के लिए मानदंड

केंद्र	जनसंख्या मानक*	
	मैदानी क्षेत्र	पहाड़ी/जनजातीय/कठिन क्षेत्र
उप केंद्र	5000	3000
प्राथमिक स्वास्थ्य केंद्र	30000	20000
सामुदायिक स्वास्थ्य केंद्र	120000	80000

** किसी विशेष केन्द्र (एससी, पीएचसी एवं सीएचसी) की सेवाओं के अंतर्गत कवर किए गए व्यक्तियों की संख्या।*

1.2 31 मार्च 2024 तक, देश के ग्रामीण क्षेत्रों में 167230 उप-केंद्र (एससी), 25785 प्राथमिक स्वास्थ्य केंद्र (पीएचसी) और 5639 सामुदायिक स्वास्थ्य केंद्र (सीएचसी) कार्यरत हैं। ग्रामीण क्षेत्रों में संचालित एससी, पीएचसी और सीएचसी का राज्य/केंद्र शासित प्रदेश-वार विवरण **खंड III, तालिका 1** में प्रस्तुत किया गया है।

उप केंद्र (एस.सी.)

1.3 उप केंद्र प्राथमिक स्वास्थ्य देखभाल प्रणाली और समुदाय के बीच सबसे अधिक परिधीय और पहला संपर्क बिंदु है। उप-केंद्रों को पारस्परिक परिवर्तन से संबंधित कार्य सौंपे गए हैं ताकि व्यवहार परिवर्तन लाया जा सके और मातृ एवं शिशु स्वास्थ्य, परिवार कल्याण, पोषण, टीकाकरण, दस्त नियंत्रण और संचारी रोगों और गैर संचारी रोग के नियंत्रण के संबंध में सेवाएं प्रदान की जा सकें। प्रत्येक उप केंद्र को कम से कम एक सहायक नर्स मिडवाइफ (एएनएम) / महिला स्वास्थ्य कार्यकर्ता और एक पुरुष स्वास्थ्य कार्यकर्ता द्वारा प्रबंधित किया जाना आवश्यक

खंड III, तालिका 1

- राष्ट्रीय स्तर पर, 31 मार्च 2024 तक ग्रामीण क्षेत्रों में 167230 एससी कार्यरत हैं।
- सबसे अधिक उत्तर प्रदेश (25531) में, उसके बाद राजस्थान (14723), पश्चिम बंगाल (12531), आंध्र प्रदेश (11074), बिहार (10763), महाराष्ट्र (10727) और मध्य प्रदेश (10256) हैं।

है। राष्ट्रीय स्वास्थ्य मिशन (एनएचएम) के तहत अनुबंध के आधार पर एक अतिरिक्त दूसरी एएनएम का प्रावधान है। लेडी हेल्थ विजिटर (एलएचवी) को छह उपकेंद्रों की निगरानी का जिम्मा सौंपा गया है। राष्ट्रीय स्तर पर, वर्ष 2023 की तुलना में ग्रामीण क्षेत्रों में एससी की संख्या में 1,591 की वृद्धि हुई है। एससी की संख्या में उल्लेखनीय वृद्धि बिहार में देखी गई है, जिसके बाद राजस्थान, गुजरात, पश्चिम बंगाल, अरुणाचल प्रदेश, असम और उत्तराखंड का स्थान है। **(खंड I, तुलनात्मक विवरण 11)**

प्राथमिक स्वास्थ्य केंद्र (पीएचसी)

1.4 पीएचसी ग्राम समुदाय और चिकित्सा अधिकारी के बीच पहला संपर्क बिंदु है। पीएचसी को स्वास्थ्य देखभाल के निवारक और प्रचार पहलुओं पर जोर देने के साथ ग्रामीण आबादी के लिए एक एकीकृत उपचारात्मक और निवारक स्वास्थ्य देखभाल प्रदान करने की परिकल्पना की गई थी। पीएचसी राज्य सरकारों द्वारा न्यूनतम आवश्यकताओं कार्यक्रम) एमएनपी / (बुनियादी न्यूनतम सेवाओं) बीएमएस (कार्यक्रम के तहत स्थापित और रखरखाव किया जाता है। न्यूनतम आवश्यकता के अनुसार, एक पीएचसी को पैरामेडिकल और अन्य स्टाफ द्वारा समर्थित चिकित्सा अधिकारी द्वारा देखा जाना है। एनएचएम के तहत, अनुबंध के आधार पर पीएचसी पर दो अतिरिक्त स्टाफ नर्सों के लिए प्रावधान है। यह 6 उप केंद्रों के लिए एक रेफरल इकाई के रूप में कार्य करता है और इसमें रोगियों के लिए 6-4 बेड हैं। पीएचसी की गतिविधियों में उपचारात्मक, निवारक, प्रोत्साहन और परिवार कल्याण सेवाएं शामिल हैं। राष्ट्रीय स्तर पर, वर्ष 2023 की तुलना में ग्रामीण क्षेत्रों में प्राथमिक स्वास्थ्य केंद्र (पीएचसी) की संख्या में 431 की वृद्धि हुई है। पीएचसी की संख्या में उल्लेखनीय वृद्धि राजस्थान में देखी गई है, जिसके बाद बिहार, उत्तराखंड, महाराष्ट्र, हरियाणा, असम और गुजरात का स्थान है। **(खंड I, तुलनात्मक विवरण 11)**

खंड III, तालिका 1

- राष्ट्रीय स्तर पर, 31 मार्च 2024 तक ग्रामीण क्षेत्रों में 25785 पीएचसी कार्यरत हैं।
- सबसे अधिक उत्तर प्रदेश (3015) में, उसके बाद राजस्थान (2455), कर्नाटक (2131), महाराष्ट्र (1916), बिहार (1684), गुजरात (1490), मध्य प्रदेश (1442) और तमिलनाडु (1415) हैं।

सामुदायिक स्वास्थ्य केंद्र (सीएचसी)

1.5 एमएनपी/बीएमएस कार्यक्रम के तहत राज्य सरकार द्वारा सीएचसी की स्थापना और रखरखाव किया जाता है। इसका प्रबंधन चार चिकित्सा विशेषज्ञों द्वारा किया जाता है। पैरामेडिकल और अन्य स्टाफ द्वारा समर्थित सर्जन, फिजिशियन, प्रसूति/स्त्री रोग विशेषज्ञ और बाल रोग विशेषज्ञ। इसमें एक ओटी, एक्स-रे, लेबर रूम और प्रयोगशाला सुविधाओं के साथ 30 इन-डोर बेड हैं। यह 4 पीएचसी के लिए एक रेफरल केंद्र के रूप में कार्य करता है और प्रसूति देखभाल और विशेषज्ञ परामर्श के लिए सुविधाएं भी प्रदान करता है। राष्ट्रीय स्तर पर, वर्ष 2023 की तुलना में ग्रामीण क्षेत्रों में सामुदायिक स्वास्थ्य केंद्र की संख्या में 148 की वृद्धि हुई है। सामुदायिक स्वास्थ्य केंद्रों की संख्या में उल्लेखनीय वृद्धि राजस्थान में देखी गई है, जिसके बाद बिहार, असम, कर्नाटक, छत्तीसगढ़, गुजरात और हिमाचल प्रदेश का स्थान है। **(खंड I, तुलनात्मक विवरण 11)**

खंड III, तालिका 1

- 31 मार्च, 2024 तक देश में 5639 सीएचसी कार्यरत हैं।
- सबसे अधिक उत्तर प्रदेश (932) में, उसके बाद राजस्थान (737), तमिलनाडु (388), गुजरात (354), पश्चिम बंगाल (346), ओडिशा (330) और मध्य प्रदेश (327) हैं।

1.6 ग्रामीण और आदिवासी स्वास्थ्य बुनियादी ढांचे के प्रत्येक स्तर के लिए जनसंख्या मानदंडों का विवरण और इन मानदंडों के खिलाफ वर्तमान स्थिति के साथ-साथ जनसंख्या कवरेज और क्षेत्र कवरेज के संबंध में राष्ट्रीय स्तर पर कुछ पैरामीटर बॉक्स 1 में दिए गए हैं।

बॉक्स 1: ग्रामीण स्वास्थ्य अवसंरचना - मानदंड* और उपलब्धियों का स्तर (अखिल भारतीय)

क्र.सं.	संकेतक	राष्ट्रीय मानदंड		स्थिति (2024)
1	**ग्रामीण जनसंख्या (1 मार्च 2024 को मध्य वर्ष की जनसंख्या 2024) के द्वारा कवर किया:**	**सामान्य**	**जनजातीय क्षेत्र**	**ग्रामीण क्षेत्र**
	उप केंद्र	5000	3000	5412
	प्राथमिक स्वास्थ्य केंद्र (पीएचसी)	30000	20000	35100
	सामुदायिक स्वास्थ्य केंद्र (सीएचसी)	120000	80000	160501
2	प्रति पीएचसी उप-केंद्रों की संख्या	6		6
3	प्रति सीएचसी पीएचसी की संख्या	4		5
4	**कवर किया गया औसत ग्रामीण क्षेत्र (वर्ग किमी):**			
	उप केंद्र	19.04		
	पीएचसी	102.04		
	सीएचसी	509.43		
5	**द्वारा तय की गई औसत रेडियल दूरी (कि.मी.):**			
	उप केंद्र	2.46		
	पीएचसी	5.70		
	सीएचसी	12.73		
6	**कवर किए गए गांवों की औसत संख्या:**			
	उप केंद्र	4		
	पीएचसी	26		
	सीएचसी	118		

*किसी विशेष सुविधा (एससी, पीएचसी और सीएचसी) की सेवाओं के अंतर्गत आने वाले व्यक्तियों की संख्या

1.7 31 मार्च, 2024, तक ग्रामीण क्षेत्रों में एक उप-केंद्र, पीएचसी और सीएचसी द्वारा कवर की गई औसत जनसंख्या क्रमशः 5412, 35100 और 160501 है **(खंड VIII. तालिका 117)**। उप-केंद्र, पीएचसी और सीएचसी द्वारा कवर की गई राज्य-वार औसत जनसंख्या क्रमशः **मानचित्र 1, 2 और 3** में दर्शाई गई है।

मानचित्र 1. 31st मार्च, 2024 तक उप केन्द्र के अन्तर्गत औसत ग्रामीण जनसंख्या (1 मार्च 2024 को मध्य-वर्ष की जनसंख्या)

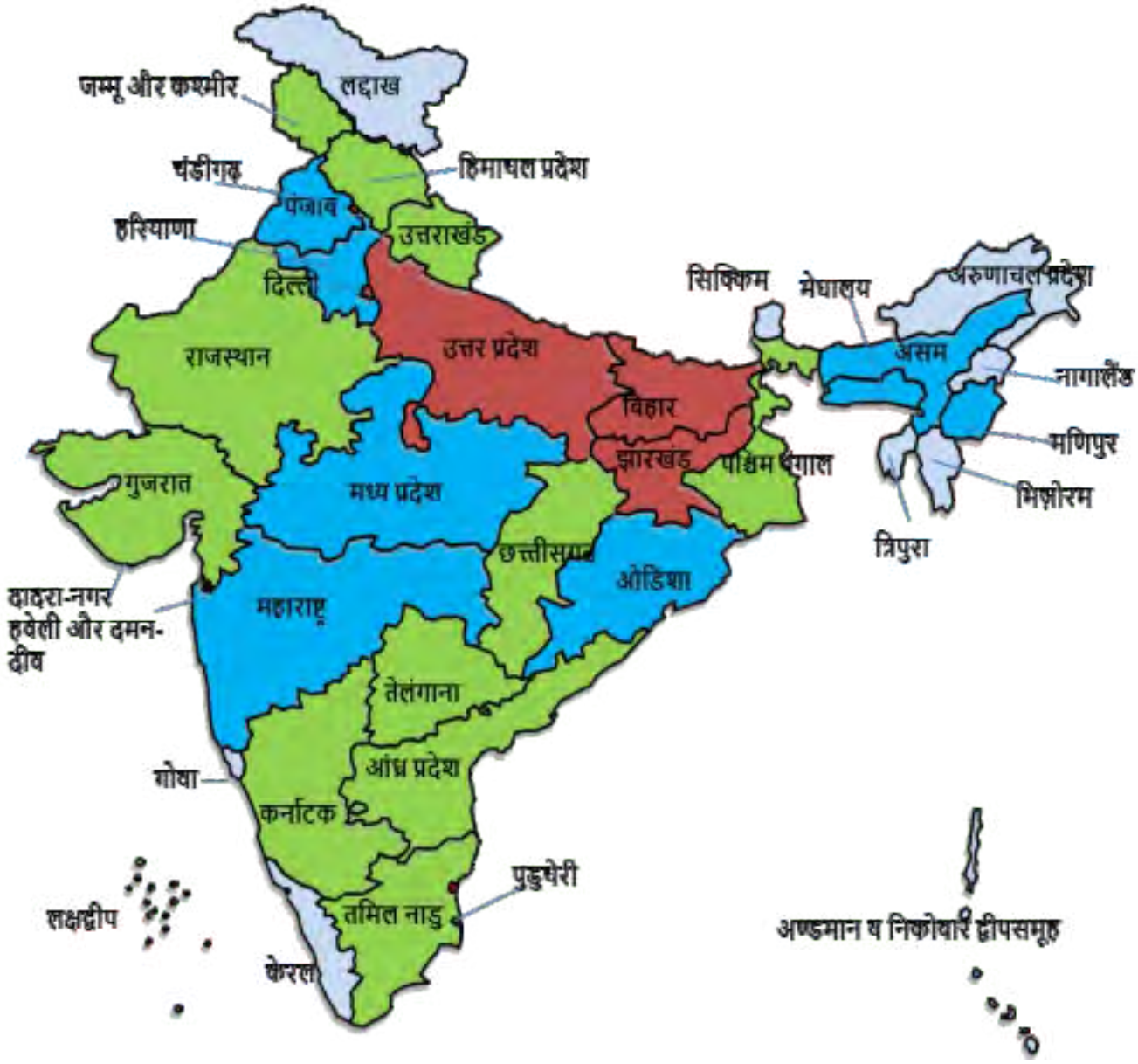

उप केन्द्र के अन्तर्गत औसत ग्रामीण जनसंख्या

	7000 और अधिक
	5000 - 7000
	3000 - 5000
	0 - 3000

मानचित्र 2. 31st मार्च, 2024 तक पीएचसी के अन्तर्गत ग्रामीण जनसंख्या (1 मार्च 2024 को मध्य-वर्ष की जनसंख्या)



पीएचसी के अन्तर्गत औसत ग्रामीण जनसंख्या

	50000 और अधिक
	40000 - 50000
	30000 - 40000
	20000 - 30000
	10000 - 20000
	0 - 10000

मानचित्र 3. 31st मार्च, 2024 तक सीएचसी के अन्तर्गत ग्रामीण जनसंख्या (1 मार्च 2024 को मध्य-वर्ष की जनसंख्या)

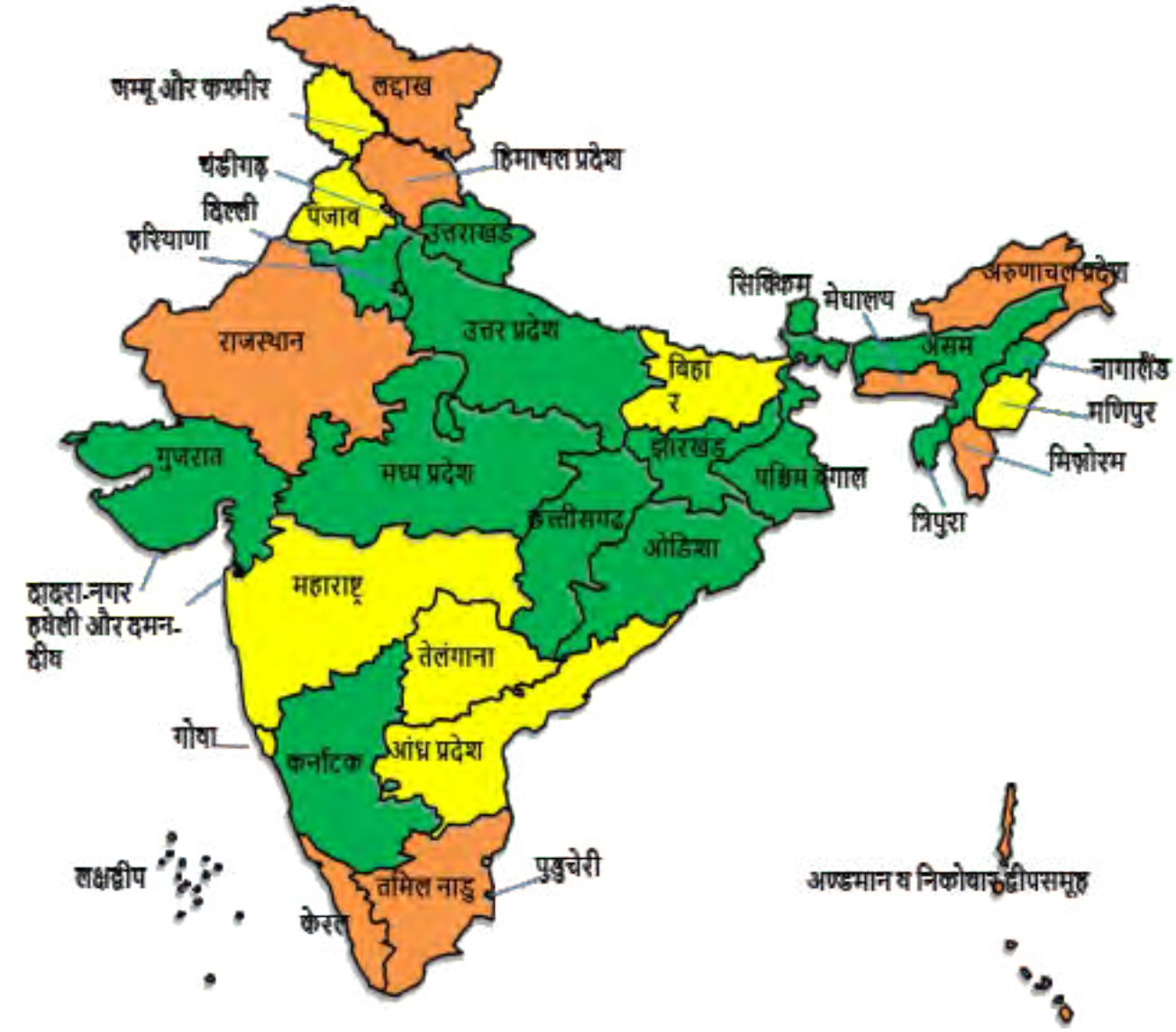

सीएचसी के अन्तर्गत औसत ग्रामीण जनसंख्या

	200000 - 800000
	100000 - 200000
	0 - 100000

1.8 ग्रामीण क्षेत्रों में, अधिकांश एस.सी सरकारी भवनों में कार्य कर रही हैं। इसके बावजूद अभी भी बड़ी संख्या में एस.सी (48809) किराये की इमारतों और किराया मुक्त पंचायत/खंड में चल रही हैं।, आंध्र प्रदेश, बिहार, कर्नाटक, राजस्थान, उत्तर प्रदेश,पश्चिम बंगाल और गुजरात की हिस्सेदारी 60% से अधिक है। इसी तरह, 1848 पीएचसी और 83 सीएचसी किराए की इमारतों और किराया मुक्त पंचायत/ स्वैच्छिक सोसायटी भवन में काम कर रहे हैं। **(खंड IV, तालिका 8, खंड V, तालिका 22, खंड VI, तालिका 50)**।

भारत में शहरी स्वास्थ्य देखभाल प्रणाली

2.1 राष्ट्रीय शहरी स्वास्थ्य मिशन) एनयूएचएम (को केंद्रीय मंत्रिमंडल[1] द्वारा 1 मई, 2013को शहरी आबादी को बस्ती और सोसाइटी के कमजोर वर्ग के लिए विशेष ध्यान देने के लिए एक समतामूलक और गुणवत्तापूर्ण प्राथमिक स्वास्थ्य देखभाल सेवाएँ प्रदान करने के लिए एक उप-मिशन के तहत एक उप-मिशन के रूप में मंजूरी दी गई थी। एनयूएचएम गुणवत्ता प्राथमिक स्वास्थ्य सेवा तक उनकी पहुंच को आसान बनाकर स्वास्थ्य की स्थिति में सुधार करना चाहता है।

2.2 एनयूएचएम 50000 से अधिक आबादी वाले सभी शहरों और कस्बों और 30000 से अधिक आबादी वाले जिला और राज्य मुख्यालय को कवर करता है। शहरी स्वास्थ्य कार्यक्रम शहरी स्थानीय निकायों) यूएलबी (के माध्यम से सात महानगरीय शहरों, मुंबई, नई दिल्ली, चेन्नई, कोलकाता, हैदराबाद, बेंगलुरु और अहमदाबाद में कार्यान्वित किया जा रहा है। शेष शहरों के लिए, राज्य स्वास्थ्य विभाग यह तय करता है कि शहरी स्वास्थ्य कार्यक्रम को स्वास्थ्य विभाग या किसी अन्य शहरी स्थानीय निकाय के माध्यम से लागू किया जाना है या नहीं।

एनयूएचएम के प्रमुख घटक[2]

2.3 एनयूएचएम को सुविधा और सामुदायिक स्तर पर स्वास्थ्य सेवाएं प्रदान करने के लिए डिज़ाइन किया गया है। शहरी स्वास्थ्य देखभाल वितरण मॉडल निम्नलिखित घटकों की परिकल्पना करता है:

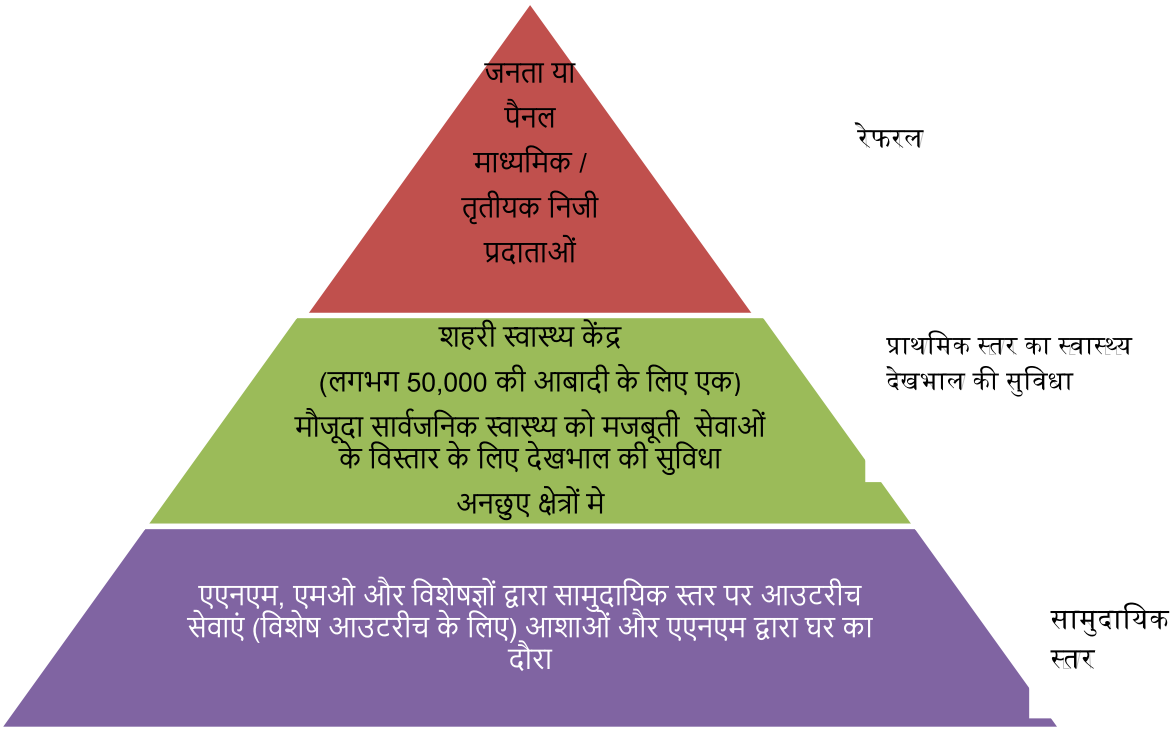

---

[1] *स्रोत: भारत का राजपत्र, भाग I – धारा 1, दिनांक 26 जून 2013, स्वास्थ्य और परिवार कल्याण मंत्रालय – स्वास्थ्य और परिवार कल्याण विभाग, एल. 19017/1/2008-UH (Vol. III)*

[2] *स्रोत: "नियोजकों और भागीदारों के लिए अभिविन्यास मॉड्यूल, एनयूएचएम"*

2.4 उपरोक्त मौजूदा संरचनाओं और स्थानीय आवश्यकता के आधार पर राज्य से अलग-अलग हो सकता है। प्रमुख विशेषताओं में शहरी सामुदायिक स्वास्थ्य केंद्र (यूसीएचसी), शहरी प्राथमिक स्वास्थ्य केंद्र (यूपीएचसी) के बुनियादी ढांचे के घटक, एमपीडब्ल्यू (एफ) / एएनएम सहित चिकित्सा और पैरामेडिकल, और एएसएचए और महिला आरोग्य समिति (एमएएस) जैसे सामुदायिक ढांचे दोनों शामिल हैं। इसके अलावा, एमएएस राष्ट्रीय शहरी स्वास्थ्य मिशन के तहत आशा के अलावा प्रमुख सामुदायिक हस्तक्षेप में से एक है, जिसका उद्देश्य स्वास्थ्य कार्यक्रमों की योजना, कार्यान्वयन और निगरानी सहित सभी स्तरों पर स्वास्थ्य में सामुदायिक भागीदारी को बढ़ावा देना है।

शहरी प्राथमिक स्वास्थ्य केंद्र

2.5 व्यापक प्राथमिक स्वास्थ्य सेवा प्रदान करने के लिए, राष्ट्रीय शहरी स्वास्थ्य मिशन का उद्देश्य शहरी प्राथमिक स्वास्थ्य केंद्रों की स्थापना करना है, न कि अकेले स्वास्थ्य सुविधा के रूप में, बल्कि इसकी जलग्रहण आबादी के लिए निवारक, प्रचारक और बुनियादी उपचारात्मक स्वास्थ्य सेवा के केंद्र के रूप में। अपने जलग्रहण क्षेत्र के भीतर, यूपीएचसी प्राथमिक स्वास्थ्य देखभाल और आबादी के सार्वजनिक स्वास्थ्य आवश्यकताओं को प्रदान करने के लिए जिम्मेदार है। निवारक, प्रोत्साहन, उपचारात्मक, पुनर्वास और उपशामक देखभाल के लिए यूपीएचसी में परिकल्पित सेवाओं का पैकेज। इसके अलावा, "आयुष्मान भारत-आयुष्मान आरोग्य मंदिर" के माध्यम से देश भर में व्यापक प्राथमिक स्वास्थ्य देखभाल को मजबूत करने के लिए, राज्य अपने उप केंद्रों और प्राथमिक स्वास्थ्य देखभाल केंद्रों को आयुष्मान आरोग्य मंदिर के रूप में ग्रामीण और शहरी क्षेत्रों में अपग्रेड कर रहे हैं।

2.6 ग्रामीण क्षेत्रों के विपरीत, शहरी क्षेत्रों में उप-केन्द्रों की परिकल्पना नहीं की गई है क्योंकि यहाँ दूरी और परिवहन के साधन बेहतर हैं तथा स्वास्थ्य सुविधाएँ अधिक निकट और सुलभ हैं।

क. जनसंख्या कवरेज और स्थान:

शहरी आबादी के स्थानिक वितरण के आधार पर, यूपीएचसी द्वारा कवर की गई जनसंख्या 30000 से 50000 तक भिन्न हो सकती है। यू-पीएचसी अधिमानतः झुग्गी या इसी तरह की बस्तियों के करीब स्थित है। स्थानीय स्थिति के आधार पर शहर 50000 या इससे अधिक आबादी के लिए भी यू-पीएचसी स्थापित कर सकते हैं। 31 मार्च 2024 तक, देश में 6300 यू-पीएचसी कार्यात्मक हैं।

ख. समय:

परिचालन के घंटे इस तरह हो सकते हैं ताकि शहरी कामकाजी आबादी को आसानी से यूपीएचसी सेवाओं तक पहुंच सकें। राज्य किसी भी उपयुक्त समय के लिए विकल्प चुन सकते हैं, 8 घंटे की सेवाएं प्रदान करते हैं, जो समुदाय के लिए सुविधाजनक हैं। यह अनुशंसा की जाती है कि यूपीएचसी दोपहर 12 बजे से रात 8 बजे तक या दोहरी पारियों में संचालित होता है (यानी सुबह 8 बजे से दोपहर 12 बजे तक और शाम 4 बजे से रात 8 बजे तक); यू-पीएचसी की दोहरी पारी का समय कैचमेंट समुदायों के अनुसार संशोधित करने की क्षमता के साथ लचीला हो सकता है।

घ. सेवा का प्रावधान*:

यूपीएचसी की प्रमुख जिम्मेदारी व्यापक निवारक, प्रोत्साहन, उपचारात्मक, पुनर्वास, प्रशामक देखभाल प्रदान करना है। यू-पीएचसी द्वारा प्रदान की जाने वाली सेवाओं में शामिल हैं:

- ओपीडी (परामर्श)
- प्रयोगशाला सेवाएं
- ड्रग्स और गर्भनिरोधक वितरण
- प्रजनन और बाल स्वास्थ्य (आरसीएच) सेवाओं का वितरण,
- संचारी और गैर-संचारी रोगों के निवारक, प्रचार और उपचारात्मक पहलू।

- मल्टी स्पेशलिस्ट सर्विसेज
- मामूली सर्जिकल प्रक्रियाएं
- काउंसलिंग और हेल्प डेस्क
- आगे बढ़ने की गतिविधियाँ
- जनसंख्या आधारित स्क्रीनिंग
- रेफरल सेवाएं
- निर्धारित यूपीएचसी-एएएम में वेलनेस गतिविधियाँ।

** एबी-सीपीएचसी के लिए परिचालन दिशानिर्देशों के अनुसार अद्यतन*

2.7 व्यापक प्राथमिक स्वास्थ्य देखभाल (CPHC) सेवाओं की डिलीवरी सुनिश्चित करने के लिए, मौजूदा यू-पीएचसी को आयुष्मान आरोग्य मंदिर में परिवर्तित किया जाएगा। सेवाएँ आउटरीच सेवाओं, मोबाइल मेडिकल यूनिट्स, स्वास्थ्य शिविरों, घर-घर जाकर की जाने वाली विज़िटों तथा समुदाय आधारित संवाद के माध्यम से भी प्रदान की जा सकती हैं/पूरक की जा सकती हैं, लेकिन मूल सिद्धांत यह होना चाहिए कि देखभाल की एक सुगम, निरंतर श्रृंखला उपलब्ध हो, जो समानता, गुणवत्ता, सार्वभौमिकता तथा बिना किसी आर्थिक बोझ के सेवाएँ सुनिश्चित करे।

2.9 यू-पीएचसी के चिकित्सा अधिकारी अपने क्षेत्र के सभी आयुष्मान आरोग्य मंदिरों (AAMs) तथा स्वयं यू-पीएचसी के माध्यम से CPHC सेवाओं की डिलीवरी सुनिश्चित करने के लिए जिम्मेदार होंगे। पीएचसी को AAM में सुदृढ़ करने हेतु, यू-पीएचसी स्टाफ (चिकित्सा अधिकारी, स्टाफ नर्स, फार्मासिस्ट और लैब तकनीशियन) के प्रशिक्षण, "वेलनेस रूम" के लिए उपकरणों की उपलब्धता, आवश्यक आईटी अवसंरचना, तथा विस्तृत सेवा पैकेज के अनुरूप प्रयोगशाला एवं नैदानिक सहायता को उन्नत करने हेतु आवश्यक संसाधनों का प्रावधान किया जाएगा। राज्यों को स्थानीय आवश्यकताओं के आधार पर AAM और पीएचसी में स्टाफिंग में संशोधन करने की अनुमति होगी। AAM के माध्यम से सेवाओं की विस्तृत श्रृंखला प्रदान की जाएगी। सभी यू-पीएचसी को AAM में परिवर्तित करने का लक्ष्य रखा गया है।

शहरी सामुदायिक स्वास्थ्य केंद्र (यू-सीएचसी)

2.9 शहरी सामुदायिक स्वास्थ्य केंद्र (यू-सीएचसी) को प्रत्येक 4-5 यू-पीएचसी के लिए एक रेफरल सुविधा के रूप में स्थापित किया गया है। यू-सीएचसी 250000 से 5 लाख की आबादी को पूरा करता है। मेट्रो शहरों के लिए, 100 बिस्तरों वाली प्रत्येक 5 लाख आबादी के लिए यू-सीएचसी की स्थापना की जा सकती है। प्राथमिक स्वास्थ्य देखभाल सुविधाओं के अलावा, यह इन-पेशेंट सेवाएं, चिकित्सा देखभाल, शल्य चिकित्सा सुविधाएं और संस्थागत प्रसव सुविधाएं प्रदान करता है। यह 30-50 बेड की सुविधा है। शहरी सीएचसी के लिए मानदंड ग्रामीण सीएचसी के समान हैं।

शहरी - आयुष्मान आरोग्य मंदिर और पॉलीक्लिनिक

2.10 शहरी आबादी का एक बड़ा हिस्सा प्रायः घनी बसी हुई शहरी बस्तियों में रहता है। इसी के अनुरूप, सार्वभौमिक CPHC सेवाएँ शहरी आयुष्मान आरोग्य मंदिरों (Urban AAMs) और पॉलीक्लिनिकों के माध्यम से प्रदान किए जाने की योजना है। इसके लिए PM-ABHIM के अंतर्गत वित्त वर्ष 2021-22 से 2025-26 तक शहरी स्थानीय निकायों के निकट सहयोग से 11,024 शहरी आयुष्मान आरोग्य मंदिर (UAAMs) स्थापित करने हेतु समर्थन प्रदान किया जा रहा है। ऐसे शहरी AAM प्राथमिक स्वास्थ्य सेवाओं की विकेन्द्रीकृत डिलीवरी को लोगों के निकट सुनिश्चित करेंगे, जिससे सार्वजनिक स्वास्थ्य तंत्र की पहुँच कमजोर तथा हाशिए पर स्थित आबादी तक और अधिक बढ़ सकेगी।

संरचना और वर्तमान परिदृश्य

2.11 31 मार्च 2024 तक, देश के शहरी क्षेत्रों में 4764 एससी, 6300 पीएचसी और 788 सीएचसी कार्यरत हैं **(खंड III, तालिका 1)**।

2.12 शहरी जनसंख्या मानदंडों के अनुसार कार्यात्मक यू-पीएचसी के मुकाबले 38.3% यू-पीएचसी की कमी है। हालाँकि, आंध्र प्रदेश, हिमाचल प्रदेश, मणिपुर, मेघालय, अंडमान और निकोबार द्वीप, चंडीगढ़ और दिल्ली जैसे राज्य/केंद्र शासित प्रदेश जहां आवश्यकता से अधिक यू-पीएचसी मौजूद हैं **(खंड III, तालिका 5)**।

2.13 अधिकांश यू-पीएचसी सरकारी भवनों में कार्य कर रहे हैं। हालाँकि, अभी भी बड़ी संख्या में यू-पीएचसी किराए की इमारतों और किराया मुक्त पंचायत/ स्वैच्छिक सोसायटी भवन में चल रहे हैं। जिनका निर्माण प्राथमिकता के आधार पर किया जाना आवश्यक है। किराए के भवनों और किराया मुक्त पंचायत/ स्वैच्छिक सोसायटी भवन में चल रहे 1863 यू-पीएचसी में से आंध्र प्रदेश, बिहार, कर्नाटक, उत्तर प्रदेश, दिल्ली, मध्य प्रदेश, गुजरात, तेलंगाना और हरियाणा की हिस्सेदारी लगभग 77% है। इसी प्रकार, 788 यू-सीएचसी में से 773 यू-सीएचसी सरकारी भवन **(खंड V, तालिका 23 और खंड VI, तालिका 51)** में कार्य कर रहे हैं।

PART 1
HEALTH CARE SYSTEM IN INDIA

Health Care System in India

A health care system is an organized framework of institutions, resources, and personnel designed to deliver health services to a population. It includes preventive, promotive, curative, rehabilitative, and palliative care delivered through multiple levels of facilities such as primary care centres, hospitals, specialty units, and public health programs. An effective health care system ensures equitable access, quality of care, financial protection, and continuity of services. It is supported by governance, financing mechanisms, trained human resources, infrastructure, medical technologies, and robust health information systems that work together to improve overall health outcomes. India's health care system involves a three-tier system with Sub-Centre (Urban and Rural), Primary Health Centre (Urban and Rural) and Community Health Centre (Urban and Rural) as the three pillars of Primary Health Care System in the country. Similarly, District Hospital (DH), Sub-District Hospital (SDH) and First Referral Unit - Community Health Centres provide secondary care services whereas Medical Colleges and State-level Institutions provide tertiary care services.

Ministry of Health and Family Welfare, Government of India provides technical and financial support to the States/UTs to strengthen the public healthcare facilities. To address the healthcare challenges, particularly in rural areas, the National Rural Health Mission (NRHM) was launched in 2005 to supplement the efforts of the State/UT governments to provide accessible, affordable and quality healthcare to all those who access public health facilities. Currently, NRHM is a sub-mission of National Health Mission (NHM). Support is provided to States/UTs under the National Health Mission (NHM) for strengthening of health care facilities as per norms based on the requirements posed by them in their Programme Implementation Plans (PIPs) and within their overall resource envelope. Under NHM, States/UTs are supported for several interventions towards strengthening the primary healthcare services in the country. Pradhan Mantri Ayushman Bharat Health Infrastructure Mission (PM-ABHIM) was launched on 25th October 2021 which aims to fill critical gaps in public health infrastructure especially in critical care facilities and primary care in both urban and rural areas.

As on 31st March 2024, the status of health care facilities functioning in the country are given below:

Sub-Centres (SCs): A total of 171994 Sub-Centres are functioning in the country comprising 167230 SCs in rural areas and 4764 SCs in urban areas.

Primary Health Centres (PHCs): 32085 Primary Health Centres are functioning in the country having 25785 PHCs in rural areas and 6300 PHCs in urban areas.

Community Health Centres (CHCs): 6427 Community Health Centres functional in the country consisting of 5639 rural CHCs and 788 urban CHCs.

Sub-Divisional / District Hospitals (SDHs): 1398 Sub Divisional / District Hospitals catering to both rural and urban areas are functioning in the country.

District Hospitals (DHs): There are 723 District Hospitals catering to both rural and urban areas that are functioning in the country.

Medical Colleges (MCs): There are 337 Medical Colleges catering to both rural and urban areas that are functioning in the country.

Of these 337 Medical Colleges & Hospitals, 296 are functioning as Standalone Medical Colleges & Hospitals, while 41 are Medical Colleges functioning as District Hospitals.

The Chart-1 shows the graphical representation of functional health facilities in India as on 31st March 2024.

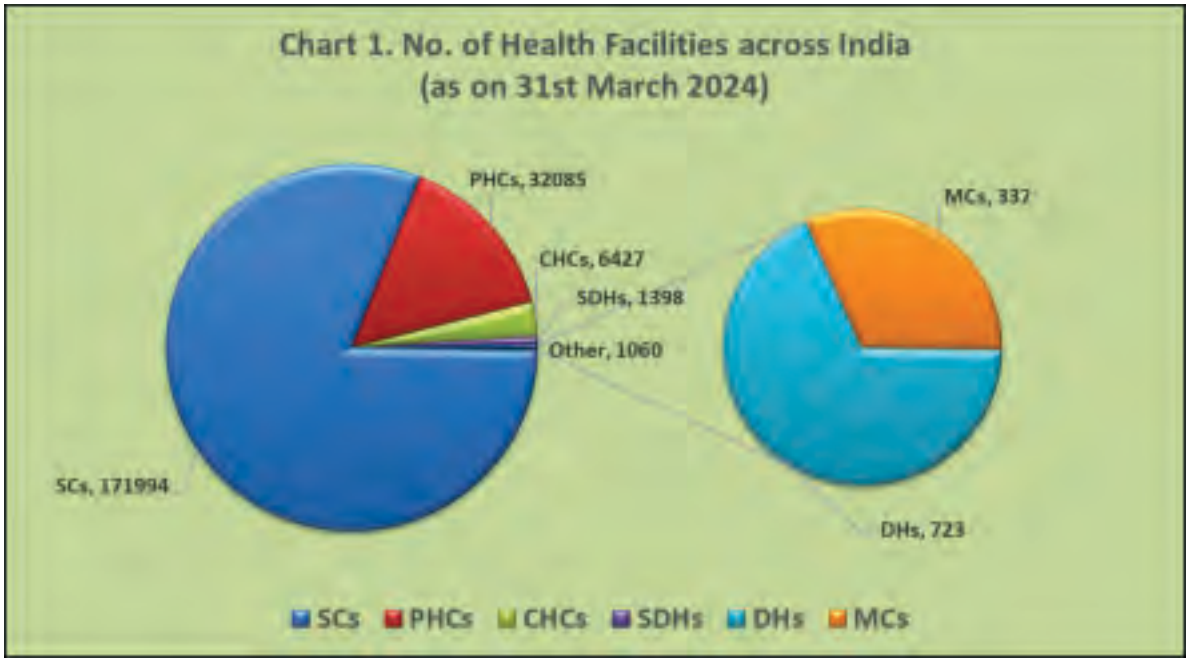

Rural Health Care System in India

Structure and Current Scenario

1.1 The health care infrastructure exists as a three-tier system in rural areas of the country based on the following population norms:

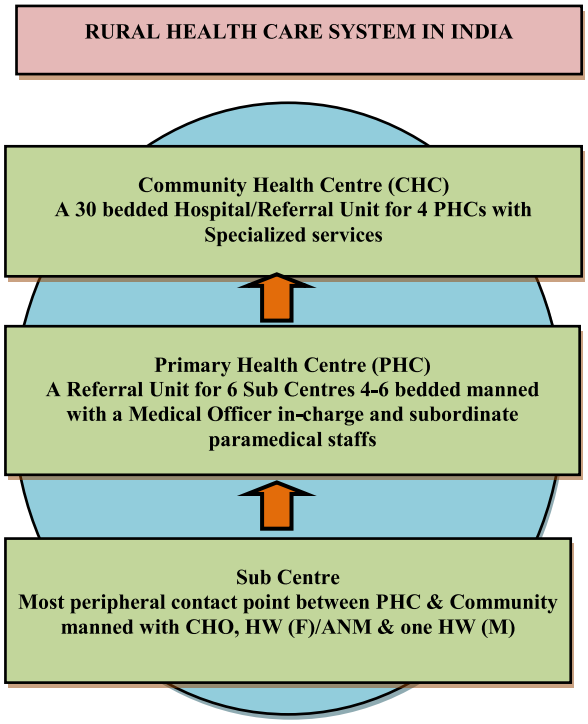

Norms for Health Care Infrastructure System in Rural Area

Centre	Population Norms *	
	Plain Area	Hilly/Tribal /Difficult Area
Health Sub Centre	5000	3000
Primary Health Centre	30000	20000
Community Health Centre	120000	80000
*Number of persons covered under the services of a particular Facility (SC, PHC & CHC)		

1.2 167230 Sub-Centres (SCs), 25785 Primary Health Centres (PHCs) and 5639 Community Health Centres (CHCs) are functional in rural areas of the country as on 31st March 2024. The State/UT – wise details of functioning of SCs, PHCs and CHCs in rural areas are given in the **Section III, Table 1**.

Sub-Centres (SCs)

1.3 The Sub-Centre is the most peripheral and first contact point between the primary health care system and the community. These Sub-Centres are assigned tasks to build interpersonal communication with people in order to bring about behavioral change and provide services in different programmes like maternal and child health, family welfare, nutrition, immunization, diarrhea control and communicable diseases as well as non-communicable diseases. Each Sub-Centre is to be managing by at least one Auxiliary Nurse Midwife (ANM) / Female Health Worker and one Male Health Worker. Under National

Section III, Table 1

- ***167230 SCs are functional in the country as on 31st March, 2024.***
- *Highest in Uttar Pradesh (25531) followed by Rajasthan (14723), West Bengal (12531), Andhra Pradesh (11074), Bihar (10763), Maharashtra (10727) and Madhya Pradesh (10256).*

Health Mission (NHM), there is a provision for one additional second ANM on contract basis. In some places, a Lady Health Visitor (LHV) also gets assigned to supervise six Sub Centres. At National Level, there is an increase of 1591 numbers of SCs in rural areas from the year 2023. Significant increase in number of SCs observed in the States of Bihar followed by Rajasthan, Gujarat, West Bengal, Arunachal Pradesh, Assam and Uttarakhand. **(Section I, Comparative Statement 11)**

Primary Health Centres (PHCs)

1.4 PHC is the first contact point between Village Community and the Medical Officer. The PHCs are envisaged to provide an integrated curative and preventive health care to the rural population with emphasis on preventive and promotive aspects of health care. State Governments is the nodal agency to establish and maintain the PHCs under the Minimum Needs Programme (MNP) / Basic Minimum Services (BMS) Programme. Each PHC is to be managed by a Medical Officer supported by paramedical and other staff. Under the National Health Mission (NHM), there is a provision for two additional staff nurses at PHCs on contract basis. It acts as a referral unit for six Sub Centres and has 4-6 beds for patients. The activities of PHC involve curative, preventive, promotive and family welfare services. At National Level, there is an increase of 431 numbers of PHCs in rural areas from the year 2023. Significant increase in number of PHCs observed in the States of Rajasthan followed by Bihar, Uttarakhand, Maharashtra, Haryana, Assam and Gujarat. **(Section I, Comparative Statement 11)**

Section III, Table 1

- ***25785 PHCs are functional in the country as on 31st March, 2024.***
- *Highest in Uttar Pradesh (3015) followed by Rajasthan (2455), Karnataka (2131), Maharashtra (1916), Bihar (1684), Gujarat (1490), Madhya Pradesh (1442) and Tamil Nadu (1415).*

Community Health Centres (CHCs)

1.5 CHCs are established and maintained by the State Government under MNP/BMS programme. It is managed by four Medical Specialist's viz. Surgeon, Physician, Obstetrician / Gynecologist and Pediatrician supported by paramedical and other staff. It has 30 indoor beds with one OT, X-ray, labour room and laboratory facilities. It serves as a referral centre for 4 PHCs and provides facilities for obstetric care and specialist consultations. At National Level, there is an increase of 148 numbers of CHCs in rural areas from the year 2023. Significant increase in number of CHCs observed in the States of Rajasthan followed by Bihar, Assam, Karnataka, Chhattisgarh, Gujarat and Himachal Pradesh. **(Section I, Comparative Statement 11)**

Section III, Table 1

- ***5639 CHCs are functional in the country as on 31st March, 2024.***
- *Highest in Uttar Pradesh (932) followed by Rajasthan (737), Tamil Nadu (388), Gujarat (354), West Bengal (346), Odisha (330) and Madhya Pradesh (327).*

1.6 The details of the population norms for each level of rural and tribal health infrastructure and present status against these norms along with some of the parameters at national level with respect to population coverage and area coverage is given in the **Box 1**.

Box 1: Rural Health Infrastructure – Norms* and Level of Achievements (All India)

S. No.	Indicators	National Norms		Status (2024)
1	**Rural Population (mid-year population 2024, as on 1st March 2024) covered by:**	**General**	**Tribal Area**	**Rural Area**
	Sub-Centre	5000	3000	5412
	Primary Health Centre (PHC)	30000	20000	35100
	Community Health Centre (CHC)	120000	80000	160501
2	Number of Sub-Centres per PHC	6		6
3	Number of PHCs per CHC	4		5
4	**Average Area (Sq. Km) covered by:**			
	Sub-Centre	19.04		
	PHC	102.04		
	CHC	509.43		
5	**Average Radial Distance (Kms) covered by:**			
	Sub-Centre	2.46		
	PHC	5.70		
	CHC	12.73		
6	**Average Number of Villages covered by:**			
	Sub-Centre	4		
	PHC	26		
	CHC	118		

**Number of persons covered under the services of a particular Facility (SC, PHC & CHC)*

1.7 The average population covered by a Sub-Centre, PHC and CHC in rural areas are 5412, 35100 and 160501 respectively as on 31st March, 2024 **(Section VIII, Table 117)**. State-wise average population covered by a Sub-Centre, PHC and CHC are represented in the **Maps 1, 2 and 3** respectively.

Map 1. Average Rural Population (mid-year Population as on 1st March 2024) Covered by a SC as on 31st March, 2024

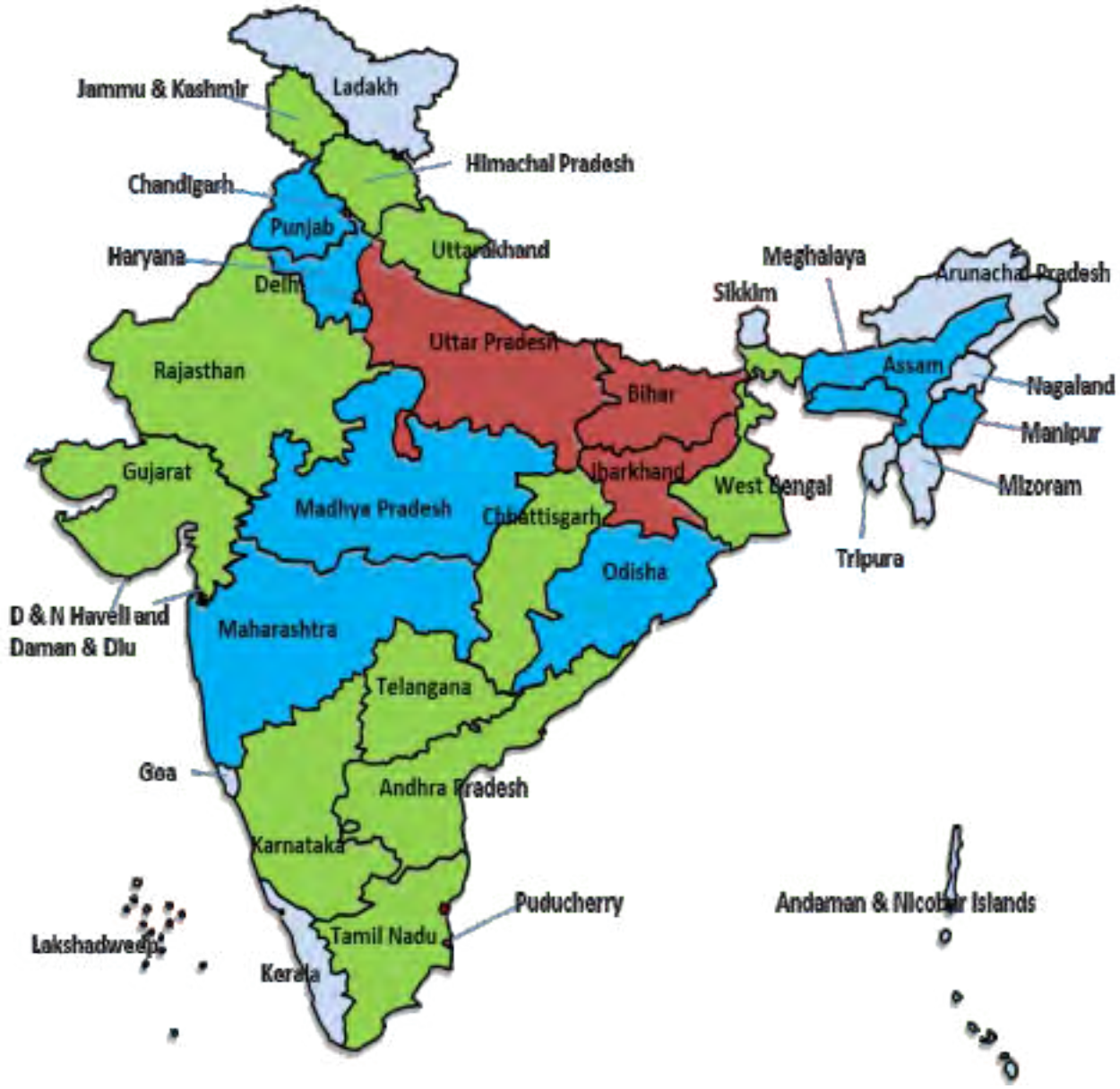

Average Rural Population Covered by a SC

- 7000 & above
- 5000 - 7000
- 3000 - 5000
- 0 - 3000

Map 2. Average Rural Population (mid-year Population as on 1st March 2024) Covered by PHC as on 31st March, 2024



Rural Population Covered by a PHC

	50000 & above
	40000 - 50000
	30000 - 40000
	20000 - 30000
	10000 - 20000
	0 - 10000

Map 3. Average Rural Population (mid-year Population as on 1st March 2024) Covered by CHC as on 31st March, 2024



Rural Population Covered by a CHC

200000 - 800000

100000 - 200000

0 - 100000

1.8 In rural areas, majority of the SCs are functioning in the Government Buildings. Despite this, there is still large number of SCs (48809) running in the Rented Buildings and Rent-Free Panchayat / Vol. Society Buildings. Out of 48809 SCs running in the Rented Buildings and Rent-Free Panchayat / Vol. Society Buildings, the share of Andhra Pradesh, Bihar, Karnataka, Rajasthan, Uttar Pradesh, West Bengal and Gujarat is around 60%. Similarly, 1848 PHCs and 83 CHCs are functioning in the Rented Buildings and Rent-Free Panchayat / Vol. Society Buildings. (**Section IV, Table 8, Section V, Table 22, Section VI, Table 50**).

Urban Health Care System in India

2.1 National Urban Health Mission (NUHM) was approved by the Union Cabinet[1] on 1st May, 2013 as a sub-mission under an overarching National Health Mission (NHM) for providing equitable and quality primary health care services to the urban population with special focus on slum and vulnerable sections of the Society. NUHM seeks to improve health status by facilitating their access to quality primary healthcare.

2.2 NUHM covers all the cities and towns with more than 50000 population and District and State Headquarters with more than 30000 populations. Urban Health Programme is being implemented through Urban Local Bodies (ULBs), in seven metropolitan cities, viz., Mumbai, New Delhi, Chennai, Kolkata, Hyderabad, Bengaluru and Ahmedabad. For the remaining cities, the State Health Department decides whether the Urban Health Programme is to be implemented through health department or any other urban local body.

Key Components of NUHM[2]

2.3 NUHM is designed to provide health services at the facility and community level. Urban Health Care Delivery Model envisages following components:

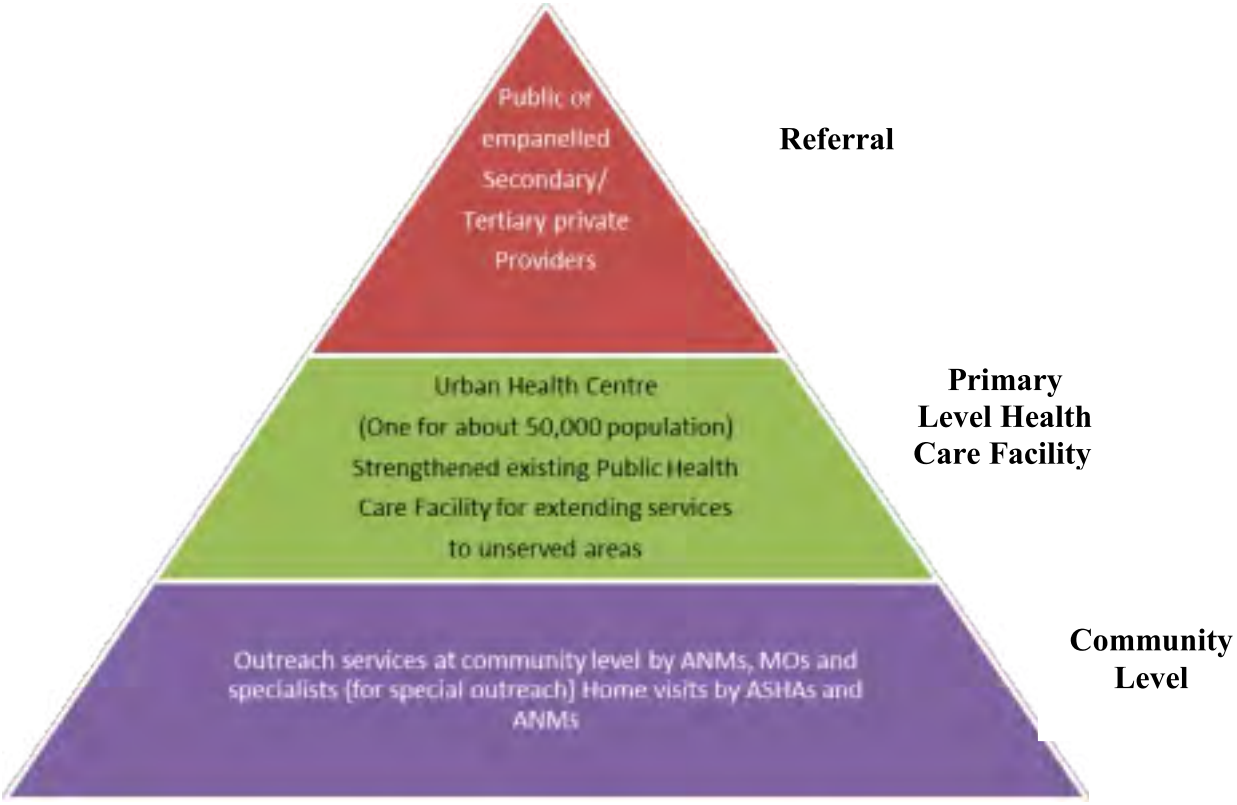

2.4 The above may vary from state to state depending upon the existing structures and local requirement. The key features include infrastructure components of the Urban Community Health Center (UCHC), the Urban Primary Health Center (UPHC), functionaries both medical and paramedical including MPW (F) / ANM, and community structures like

[1] Source: The Gazette of India Part I- Section I dated 26th June 2013, Ministry of Health and Family Welfare – Department of Health & Family Welfare, F. No. L-19017/1/2008-UH (Vol.III)
[2] Source: "Orientation Module for Planners, Implementers and Partners NUHM"

ASHAs and the Mahila Aarogya Samiti (MAS). Further, MAS is one of the key community interventions besides ASHAs, under the National Urban Health Mission which is aimed at promoting community participation in health at all levels, including planning, implementing and monitoring of health programmes.

Urban Primary Health Centres (U-PHCs)

2.5 In order to provide comprehensive primary healthcare services, the NUHM aims to establish Urban Primary Healthcare Centers, not as a stand-alone health facility, but as a hub of preventive, promotive and basic curative healthcare for its catchment population. Within its catchment area, the UPHC is responsible for providing the primary health care and public health needs of the population. The package of services envisaged at UPHC is inclusive of preventive, promotive, curative, rehabilitative and palliative care. Further, to strengthen Comprehensive Primary Health Care across the country through "Ayushman Bharat-Ayushman Arogya Mandir", states are upgrading their Sub-Centres and Primary Health Care Centres as Ayushman Arogya Mandir across rural and urban areas.

2.6 Unlike rural areas, Sub-Centres are not envisaged in the urban areas as distances and mode of transportation are much better here and there is closer proximity and accessibility of health facilities.

a. Population coverage and Location: Depending on the spatial distribution of the slum population, the population covered by a U-PHC may vary from 30000 - 50000 for cities with sparse slum population to 75,000 for highly concentrated slums. The U-PHC is located preferably closer to slums or similar habitations. Based upon the local situation cities may establish a U-PHC for 50000 or more populations as well.

b. Timings: The hours of operation may be such to enable the urban working population to conveniently access the UPHC services. States may opt for any suitable timing, providing 8 hours of services, which are convenient for the community. It is recommended that the UPHC operate preferably from 12 noon to 8 pm or in dual shifts (i.e. 8 am to 12 pm and 4 pm to 8 pm); Dual shift timing of UPHC could be flexible with the ability to be modified according to the catchment communities.

c. Service Provision*: The UPHC's key responsibility is to provide comprehensive preventive, promotive, curative, rehabilitative, palliative care. Services provided by UPHC include:

- OPD (consultation)
- Laboratory Services
- Drugs and contraceptive dispensing
- Delivery of Reproductive and Child Health (RCH) services,
- Preventive, promotive and curative aspects of communicable and non-communicable diseases.
- Multi-Specialist Services
- Minor surgical procedures

- Counselling and Help Desk
- Outreach activities
- Population Based Screening
- Referral Services
- Wellness activities in designated UPHC-AAMs.

** Updated as per Operational guidelines for AB-CPHC-HWCs.*

2.7 In order to ensure delivery of Comprehensive Primary Health Care (CPHC) services, existing U-PHCs would be converted to Ayushman Arogya Mandir. Services could also be provided/ complemented through outreach services, Mobile Medical Units, health camps, home visits and community-based interaction, but the principle should be a seamless continuum of care that ensures equity, quality, universality and no financial hardship.

2.8 The Medical Officer at the U-PHC would be responsible for ensuring that CPHC services are delivered through all AAMs in her/his area and through the U-PHC itself. For PHCs to be strengthened to AAMs, support for training of U-PHC staff (Medical Officers, Staff Nurses, Pharmacist, and Lab Technicians), and provision of equipment for "Wellness Room", the necessary IT infrastructure and the resources required for upgrading laboratory and diagnostic support to complement the expanded ranges of services would be provided. States could choose to modify staffing at AAM and PHC, based on local needs. The AAM would deliver an expanded range of services. All the U-PHCs are targeted to be converted into AAMs.

Urban Community Health Centres (U-CHCs)

2.9 Urban Community Health Centre (U-CHC) is set up as a referral facility for every 4-5 U-PHCs. The U-CHC caters to a population of 250000 to 5 Lakhs. For the metro cities, U-CHCs may be established for every 5-lakh population with 100 beds. In addition to primary health care facilities, it provides inpatient services, medical care, surgical facilities and institutional delivery facilities. It is a 30-50 bedded facility. The norms for urban CHC are same as rural CHCs.

Urban –AAMs and Polyclinics

2.10 A large proportion of urban population is usually settled in congested urban settings. Accordingly, Universal CPHC is planned to be provided through Urban Ayushman Arogya Mandir (Urban AAMs) and Polyclinics, by providing support for setting up 11,024 Urban AAMs (UAAMs) in close collaboration with Urban Local Bodies under **PM-ABHIM from FY 2021-22 to FY 2025-26**. Such Urban AAMs would enable decentralized delivery of primary health care services closer to people, thereby increasing reach of the public health systems to the vulnerable and marginalized.

Structure and Current Scenario

2.11 As on 31st March 2024, there are 4764 SCs, 6300 PHCs and 788 CHCs are functional in urban areas of the country **(Section III, Table 1)**.

2.12 Against the functional U- PHCs, there is a shortfall of 38.3% of U-PHCs as per the urban population norms. However, the States/UTs of Andhra Pradesh, Himachal Pradesh, Manipur, Meghalaya, Andaman & Nicobar Island, Chandigarh and Delhi where U-PHCs exists over and above the requirement **(Section III, Table 5)**.

2.13 Majority of the U-PHCs are functioning in the Government Buildings. However, there is still large number of U-PHCs running in the Rented Buildings and Rent-Free Panchayat / Vol. Society Buildings which need to be constructed on priority basis. Out of 1863 U-PHCs running in the Rented Buildings and Rent-Free Panchayat / Vol. Society Buildings, the share of Andhra Pradesh, Bihar, Karnataka, Uttar Pradesh, Delhi, Madhya Pradesh, Gujarat, Telangana and Haryana is around 77%. Similarly, out of 788 U-CHCs, 773 U-CHCs are functioning in the Government Building (**Section V, Table 23 and Section VI, Table 51**).

India & States/ UTs Profile

India

- **Number of Districts: 757**
- **Number of Villages: 664668**

Health Facilities	Rural	Urban	Tribal
No. of SCs	167230	4764	26892
No. of PHCs	25785	6300	4094
No. of CHCs	5639	788	1001
No. of SDHs	1398		
No. of DHs	723		
No. of Medical Colleges	337		



Human Resources at the Facilities:

Parameters	Rural	Urban	Tribal
Health Worker [Female]/ANM at SCs	181184		30474
Health Worker [Male] at SCs	48901	1624	11141
Community Health Officers (CHO) at SCs	116358		
Medical Officer AT SCs		1563	140
Staff Nurse at SCs		1369	202
Health Worker [Female]/ANM at PHCs	26403	23221	5467
Doctors/Medical Officers at PHCs	29949	7297	4727
AYUSH Doctors at PHCs	8455	838	1479
Pharmacists at PHCs	19745	5207	3041
Laboratory Technicians at PHCs	15336	4966	2866
Staff Nurse at PHCs	35286	9425	6931
AYUSH Specialist at CHCs	1025	316	104
Surgeons at CHCs	851	254	101
Obstetricians & Gynaecologists at CHCs	1346	600	187
Physicians at CHCs	1862	340	227
Paediatricians at CHCs	1164	451	150
Anaesthetists at CHCs	719	385	82
General Duty Medical Officers (GDMOs) - Ayush at CHCs	7288	828	1323
General Duty Medical Officers (GDMOs) / Medical Officers - Allopathic at CHCs	16483	2541	3098
Radiographers at CHCs	2919	685	533
Pharmacists at CHCs	8447	1498	1365
Laboratory Technicians at CHCs	9140	1597	1728
Nursing Staff at CHCs	36939	7855	6749

Note: Medical Colleges includes Standalone Medical College and Hospital and Medical College functioning as District Hospital.

Andhra Pradesh

- **Number of Districts: 26**
- **Number of Villages: 17950**

Health Facilities	Rural	Urban	Tribal
No. of SCs	11074	19	976
No. of PHCs	1144	547	160
No. of CHCs	139	35	20
No. of SDHs	54		
No. of DHs	9		
No. of Medical Colleges	21		

Human Resources at the Facilities:

Parameters	Rural	Urban	Tribal
Health Worker [Female]/ANM at SCs	11840		1194
Health Worker [Male] at SCs	2973	0	438
Community Health Officers (CHO) at SCs	9956		
Medical Officer AT SCs		0	0
Staff Nurse at SCs		0	0
Health Worker [Female]/ANM at PHCs	0	3631	0
Doctors/Medical Officers at PHCs	2217	504	296
AYUSH Doctors at PHCs	108	0	7
Pharmacists at PHCs	1108	535	152
Laboratory Technicians at PHCs	1118	542	160
Staff Nurse at PHCs	3295	1029	456
AYUSH Specialist at CHCs	18	5	2
Surgeons at CHCs	96	28	11
Obstetricians & Gynaecologists at CHCs	149	43	22
Physicians at CHCs	103	25	16
Paediatricians at CHCs	112	25	16
Anaesthetists at CHCs	124	30	17
General Duty Medical Officers (GDMOs) - Ayush at CHCs	22	9	2
General Duty Medical Officers (GDMOs) / Medical Officers - Allopathic at CHCs	296	80	44
Radiographers at CHCs	134	33	19
Pharmacists at CHCs	218	58	24
Laboratory Technicians at CHCs	291	77	39
Nursing Staff at CHCs	1231	430	185

Note: Medical Colleges includes Standalone Medical College and Hospital and Medical College functioning as District Hospital.

Arunachal Pradesh

- **Number of Districts: 25**
- **Number of Villages: 5485**

Health Facilities	Rural	Urban	Tribal
No. of SCs	409	15	424
No. of PHCs	128	6	134
No. of CHCs	56	0	56
No. of SDHs	0		
No. of DHs	21		
No. of Medical Colleges	1		

Human Resources at the Facilities:

Parameters	Rural	Urban	Tribal
Health Worker [Female]/ANM at SCs	519		574
Health Worker [Male] at SCs	127	30	157
Community Health Officers (CHO) at SCs	306		
Medical Officer AT SCs		0	0
Staff Nurse at SCs		2	2
Health Worker [Female]/ANM at PHCs	268	30	298
Doctors/Medical Officers at PHCs	110	10	120
AYUSH Doctors at PHCs	52	13	65
Pharmacists at PHCs	43	7	50
Laboratory Technicians at PHCs	82	14	96
Staff Nurse at PHCs	234	39	273
AYUSH Specialist at CHCs	0	N App	0
Surgeons at CHCs	1	N App	1
Obstetricians & Gynaecologists at CHCs	1	N App	1
Physicians at CHCs	19	N App	19
Paediatricians at CHCs	1	N App	1
Anaesthetists at CHCs	1	N App	1
General Duty Medical Officers (GDMOs) - Ayush at CHCs	42	N App	42
General Duty Medical Officers (GDMOs) / Medical Officers - Allopathic at CHCs	110	N App	110
Radiographers at CHCs	14	N App	14
Pharmacists at CHCs	37	N App	37
Laboratory Technicians at CHCs	73	N App	73
Nursing Staff at CHCs	232	N App	232

Note: Medical Colleges includes Standalone Medical College and Hospital and Medical College functioning as District Hospital.

Assam

- **Number of Districts: 33**
- **Number of Villages: 27959**

Health Facilities	Rural	Urban	Tribal
No. of SCs	4711	85	827
No. of PHCs	927	92	191
No. of CHCs	191	26	37
No. of SDHs	16		
No. of DHs	21		
No. of Medical Colleges	13		

Human Resources at the Facilities:

Parameters	Rural	Urban	Tribal
Health Worker [Female]/ANM at SCs	6846		1130
Health Worker [Male] at SCs	2432	16	299
Community Health Officers (CHO) at SCs	2971		
Medical Officer AT SCs		33	6
Staff Nurse at SCs		44	12
Health Worker [Female]/ANM at PHCs	1183	323	243
Doctors/Medical Officers at PHCs	1100	117	223
AYUSH Doctors at PHCs	394	40	84
Pharmacists at PHCs	853	83	176
Laboratory Technicians at PHCs	810	86	163
Staff Nurse at PHCs	1649	162	380
AYUSH Specialist at CHCs	35	7	7
Surgeons at CHCs	7	11	2
Obstetricians & Gynaecologists at CHCs	60	28	6
Physicians at CHCs	110	15	18
Paediatricians at CHCs	41	11	6
Anaesthetists at CHCs	21	12	3
General Duty Medical Officers (GDMOs) - Ayush at CHCs	159	36	42
General Duty Medical Officers (GDMOs) / Medical Officers - Allopathic at CHCs	531	101	109
Radiographers at CHCs	92	29	24
Pharmacists at CHCs	321	58	65
Laboratory Technicians at CHCs	337	77	67
Nursing Staff at CHCs	1282	283	262

Note: Medical Colleges includes Standalone Medical College and Hospital and Medical College functioning as District Hospital.

Bihar

- **Number of Districts: 38**
- **Number of Villages: 45410**

Health Facilities	Rural	Urban	Tribal
No. of SCs	10763	0	22
No. of PHCs	1684	111	2
No. of CHCs	310	0	1
No. of SDHs	53		
No. of DHs	36		
No. of Medical Colleges	11		

Human Resources at the Facilities:

Parameters	Rural	Urban	Tribal
Health Worker [Female]/ANM at SCs	17594		28
Health Worker [Male] at SCs	41	N App	0
Community Health Officers (CHO) at SCs	8427		
Medical Officer AT SCs		N App	0
Staff Nurse at SCs		N App	1
Health Worker [Female]/ANM at PHCs	3381	391	3
Doctors/Medical Officers at PHCs	1379	73	0
AYUSH Doctors at PHCs	1119	18	3
Pharmacists at PHCs	209	43	0
Laboratory Technicians at PHCs	375	97	0
Staff Nurse at PHCs	1182	34	3
AYUSH Specialist at CHCs	53	N App	0
Surgeons at CHCs	58	N App	0
Obstetricians & Gynaecologists at CHCs	42	N App	0
Physicians at CHCs	231	N App	0
Paediatricians at CHCs	22	N App	0
Anaesthetists at CHCs	7	N App	0
General Duty Medical Officers (GDMOs) - Ayush at CHCs	0	N App	0
General Duty Medical Officers (GDMOs) / Medical Officers - Allopathic at CHCs	556	N App	0
Radiographers at CHCs	93	N App	0
Pharmacists at CHCs	184	N App	0
Laboratory Technicians at CHCs	432	N App	0
Nursing Staff at CHCs	988	N App	0

Note: Medical Colleges includes Standalone Medical College and Hospital and Medical College functioning as District Hospital.

Chhattisgarh

- **Number of Districts: 33**
- **Number of Villages: 20363**

Health Facilities	Rural	Urban	Tribal
No. of SCs	5056	457	2892
No. of PHCs	770	60	412
No. of CHCs	171	7	95
No. of SDHs	15		
No. of DHs	25		
No. of Medical Colleges	8		

Human Resources at the Facilities:

Parameters	Rural	Urban	Tribal
Health Worker [Female]/ANM at SCs	5262		3262
Health Worker [Male] at SCs	3016	156	1498
Community Health Officers (CHO) at SCs	2746		
Medical Officer AT SCs		61	16
Staff Nurse at SCs		115	26
Health Worker [Female]/ANM at PHCs	738	157	385
Doctors/Medical Officers at PHCs	477	82	243
AYUSH Doctors at PHCs	187	2	160
Pharmacists at PHCs	467	64	244
Laboratory Technicians at PHCs	470	56	268
Staff Nurse at PHCs	1574	194	890
AYUSH Specialist at CHCs	21	0	14
Surgeons at CHCs	28	2	10
Obstetricians & Gynaecologists at CHCs	34	4	12
Physicians at CHCs	85	1	34
Paediatricians at CHCs	27	7	8
Anaesthetists at CHCs	13	1	4
General Duty Medical Officers (GDMOs) - Ayush at CHCs	442	0	243
General Duty Medical Officers (GDMOs) / Medical Officers - Allopathic at CHCs	507	16	259
Radiographers at CHCs	145	2	81
Pharmacists at CHCs	270	11	137
Laboratory Technicians at CHCs	427	14	204
Nursing Staff at CHCs	1561	54	845

Note: Medical Colleges includes Standalone Medical College and Hospital and Medical College functioning as District Hospital.

Goa

- **Number of Districts: 2**
- **Number of Villages: 429**

Health Facilities	Rural	Urban	Tribal
No. of SCs	203	18	N App
No. of PHCs	21	7	N App
No. of CHCs	1	5	N App
No. of SDHs	2		
No. of DHs	2		
No. of Medical Colleges	1		

Human Resources at the Facilities:

Parameters	Rural	Urban	Tribal
Health Worker [Female]/ANM at SCs	259		N App
Health Worker [Male] at SCs	79	10	N App
Community Health Officers (CHO) at SCs	1		
Medical Officer AT SCs		0	N App
Staff Nurse at SCs		0	N App
Health Worker [Female]/ANM at PHCs	42	14	N App
Doctors/Medical Officers at PHCs	74	22	N App
AYUSH Doctors at PHCs	39	18	N App
Pharmacists at PHCs	43	10	N App
Laboratory Technicians at PHCs	30	7	N App
Staff Nurse at PHCs	71	28	N App
AYUSH Specialist at CHCs	0	0	N App
Surgeons at CHCs	2	0	N App
Obstetricians & Gynaecologists at CHCs	0	2	N App
Physicians at CHCs	1	1	N App
Paediatricians at CHCs	0	2	N App
Anaesthetists at CHCs	0	0	N App
General Duty Medical Officers (GDMOs) - Ayush at CHCs	1	12	N App
General Duty Medical Officers (GDMOs) / Medical Officers - Allopathic at CHCs	7	30	N App
Radiographers at CHCs	2	7	N App
Pharmacists at CHCs	8	22	N App
Laboratory Technicians at CHCs	3	15	N App
Nursing Staff at CHCs	10	73	N App

Note: Medical Colleges includes Standalone Medical College and Hospital and Medical College functioning as District Hospital.

Gujarat

- **Number of Districts: 33**
- **Number of Villages: 19040**

Health Facilities	Rural	Urban	Tribal
No. of SCs	9204	114	2759
No. of PHCs	1490	416	423
No. of CHCs	354	27	88
No. of SDHs	56		
No. of DHs	20		
No. of Medical Colleges	17		

Human Resources at the Facilities:

Parameters	Rural	Urban	Tribal
Health Worker [Female]/ANM at SCs	9081		2721
Health Worker [Male] at SCs	8963	72	2677
Community Health Officers (CHO) at SCs	6834		
Medical Officer AT SCs		104	2
Staff Nurse at SCs		108	2
Health Worker [Female]/ANM at PHCs	1162	2505	383
Doctors/Medical Officers at PHCs	1402	395	500
AYUSH Doctors at PHCs	1174	318	293
Pharmacists at PHCs	1387	347	376
Laboratory Technicians at PHCs	1442	380	404
Staff Nurse at PHCs	1928	569	842
AYUSH Specialist at CHCs	0	1	0
Surgeons at CHCs	24	16	3
Obstetricians & Gynaecologists at CHCs	85	22	16
Physicians at CHCs	22	17	4
Paediatricians at CHCs	69	23	13
Anaesthetists at CHCs	18	16	10
General Duty Medical Officers (GDMOs) - Ayush at CHCs	0	1	0
General Duty Medical Officers (GDMOs) / Medical Officers - Allopathic at CHCs	822	78	218
Radiographers at CHCs	198	17	32
Pharmacists at CHCs	325	36	82
Laboratory Technicians at CHCs	385	44	93
Nursing Staff at CHCs	2474	226	636

Note: Medical Colleges includes Standalone Medical College and Hospital and Medical College functioning as District Hospital.

Haryana

- **Number of Districts: 22**
- **Number of Villages: 7463**

Health Facilities	Rural	Urban	Tribal
No. of SCs	2536	168	N App
No. of PHCs	392	116	N App
No. of CHCs	102	42	N App
No. of SDHs	33		
No. of DHs	22		
No. of Medical Colleges	4		

Human Resources at the Facilities:

Parameters	Rural	Urban	Tribal
Health Worker [Female]/ANM at SCs	4539		N App
Health Worker [Male] at SCs	1692	77	N App
Community Health Officers (CHO) at SCs	1757		
Medical Officer AT SCs		22	N App
Staff Nurse at SCs		16	N App
Health Worker [Female]/ANM at PHCs	0	570	N App
Doctors/Medical Officers at PHCs	505	108	N App
AYUSH Doctors at PHCs	82	16	N App
Pharmacists at PHCs	185	109	N App
Laboratory Technicians at PHCs	261	111	N App
Staff Nurse at PHCs	1238	161	N App
AYUSH Specialist at CHCs	15	6	N App
Surgeons at CHCs	0	1	N App
Obstetricians & Gynaecologists at CHCs	2	9	N App
Physicians at CHCs	8	1	N App
Paediatricians at CHCs	0	8	N App
Anaesthetists at CHCs	4	0	N App
General Duty Medical Officers (GDMOs) - Ayush at CHCs	433	123	N App
General Duty Medical Officers (GDMOs) / Medical Officers - Allopathic at CHCs	433	123	N App
Radiographers at CHCs	47	22	N App
Pharmacists at CHCs	121	72	N App
Laboratory Technicians at CHCs	165	95	N App
Nursing Staff at CHCs	1065	445	N App

Note: Medical Colleges includes Standalone Medical College and Hospital and Medical College functioning as District Hospital.

Himachal Pradesh

- **Number of Districts: 12**
- **Number of Villages: 21253**

Health Facilities	Rural	Urban	Tribal
No. of SCs	2117	12	106
No. of PHCs	554	26	46
No. of CHCs	102	4	5
No. of SDHs	91		
No. of DHs	9		
No. of Medical Colleges	6		

Human Resources at the Facilities:

Parameters	Rural	Urban	Tribal
Health Worker [Female]/ANM at SCs	953		31
Health Worker [Male] at SCs	173	0	8
Community Health Officers (CHO) at SCs	1129		
Medical Officer AT SCs		0	0
Staff Nurse at SCs		0	0
Health Worker [Female]/ANM at PHCs	49	9	2
Doctors/Medical Officers at PHCs	487	28	46
AYUSH Doctors at PHCs	11	0	2
Pharmacists at PHCs	440	26	20
Laboratory Technicians at PHCs	54	3	4
Staff Nurse at PHCs	22	2	7
AYUSH Specialist at CHCs	0	0	0
Surgeons at CHCs	1	2	0
Obstetricians & Gynaecologists at CHCs	0	0	0
Physicians at CHCs	7	2	0
Paediatricians at CHCs	1	1	0
Anaesthetists at CHCs	1	1	0
General Duty Medical Officers (GDMOs) - Ayush at CHCs	51	3	1
General Duty Medical Officers (GDMOs) / Medical Officers - Allopathic at CHCs	210	16	16
Radiographers at CHCs	36	3	3
Pharmacists at CHCs	126	7	3
Laboratory Technicians at CHCs	82	6	2
Nursing Staff at CHCs	210	36	7

Note: Medical Colleges includes Standalone Medical College and Hospital and Medical College functioning as District Hospital.

Jharkhand

- **Number of Districts: 24**
- **Number of Villages: 32737**

Health Facilities	Rural	Urban	Tribal
No. of SCs	3864	17	2470
No. of PHCs	310	77	191
No. of CHCs	190	7	112
No. of SDHs	13		
No. of DHs	21		
No. of Medical Colleges	6		

Human Resources at the Facilities:

Parameters	Rural	Urban	Tribal
Health Worker [Female]/ANM at SCs	5094		3164
Health Worker [Male] at SCs	1386	4	963
Community Health Officers (CHO) at SCs	2435		
Medical Officer AT SCs		4	1
Staff Nurse at SCs		8	2
Health Worker [Female]/ANM at PHCs	583	206	396
Doctors/Medical Officers at PHCs	234	63	127
AYUSH Doctors at PHCs	65	2	32
Pharmacists at PHCs	60	45	53
Laboratory Technicians at PHCs	88	51	62
Staff Nurse at PHCs	62	46	60
AYUSH Specialist at CHCs	0	0	0
Surgeons at CHCs	36	0	19
Obstetricians & Gynaecologists at CHCs	30	3	21
Physicians at CHCs	93	0	52
Paediatricians at CHCs	28	2	15
Anaesthetists at CHCs	14	0	7
General Duty Medical Officers (GDMOs) - Ayush at CHCs	390	0	185
General Duty Medical Officers (GDMOs) / Medical Officers - Allopathic at CHCs	708	8	390
Radiographers at CHCs	69	1	43
Pharmacists at CHCs	199	5	118
Laboratory Technicians at CHCs	353	5	201
Nursing Staff at CHCs	736	11	486

Note: Medical Colleges includes Standalone Medical College and Hospital and Medical College functioning as District Hospital.

Karnataka

- **Number of Districts: 31**
- **Number of Villages: 30715**

Health Facilities	Rural	Urban	Tribal
No. of SCs	8724	968	206
No. of PHCs	2131	402	48
No. of CHCs	189	23	7
No. of SDHs	146		
No. of DHs	12		
No. of Medical Colleges	23		

Human Resources at the Facilities:

Parameters	Rural	Urban	Tribal
Health Worker [Female]/ANM at SCs	5871		103
Health Worker [Male] at SCs	2041	106	16
Community Health Officers (CHO) at SCs	6526		
Medical Officer AT SCs		250	19
Staff Nurse at SCs		225	2
Health Worker [Female]/ANM at PHCs	1881	1278	83
Doctors/Medical Officers at PHCs	1732	267	41
AYUSH Doctors at PHCs	302	47	2
Pharmacists at PHCs	1083	272	14
Laboratory Technicians at PHCs	1329	304	19
Staff Nurse at PHCs	2479	556	46
AYUSH Specialist at CHCs	34	4	2
Surgeons at CHCs	18	2	2
Obstetricians & Gynaecologists at CHCs	116	27	2
Physicians at CHCs	38	5	2
Paediatricians at CHCs	123	21	1
Anaesthetists at CHCs	84	24	1
General Duty Medical Officers (GDMOs) - Ayush at CHCs	134	15	2
General Duty Medical Officers (GDMOs) / Medical Officers - Allopathic at CHCs	134	15	2
Radiographers at CHCs	117	19	3
Pharmacists at CHCs	157	26	4
Laboratory Technicians at CHCs	303	57	12
Nursing Staff at CHCs	1213	216	52

Note: Medical Colleges includes Standalone Medical College and Hospital and Medical College functioning as District Hospital.

Kerala

- **Number of Districts: 14**
- **Number of Villages: 1666**

Health Facilities	Rural	Urban	Tribal
No. of SCs	4902	513	598
No. of PHCs	782	171	100
No. of CHCs	212	18	26
No. of SDHs	87		
No. of DHs	47		
No. of Medical Colleges	12		

Human Resources at the Facilities:

Parameters	Rural	Urban	Tribal
Health Worker [Female]/ANM at SCs	4537		533
Health Worker [Male] at SCs	3049	0	0
Community Health Officers (CHO) at SCs	4906		
Medical Officer AT SCs		0	0
Staff Nurse at SCs		0	0
Health Worker [Female]/ANM at PHCs	1105	446	220
Doctors/Medical Officers at PHCs	1851	332	234
AYUSH Doctors at PHCs	0	0	0
Pharmacists at PHCs	1250	235	164
Laboratory Technicians at PHCs	786	174	102
Staff Nurse at PHCs	1756	355	243
AYUSH Specialist at CHCs	0	0	0
Surgeons at CHCs	0	0	0
Obstetricians & Gynaecologists at CHCs	15	1	1
Physicians at CHCs	3	0	0
Paediatricians at CHCs	17	1	1
Anaesthetists at CHCs	2	0	0
General Duty Medical Officers (GDMOs) - Ayush at CHCs	0	0	0
General Duty Medical Officers (GDMOs) / Medical Officers - Allopathic at CHCs	970	84	84
Radiographers at CHCs	48	2	2
Pharmacists at CHCs	488	48	48
Laboratory Technicians at CHCs	442	41	41
Nursing Staff at CHCs	1104	116	116

Note: Medical Colleges includes Standalone Medical College and Hospital and Medical College functioning as District Hospital.

Madhya Pradesh

- **Number of Districts: 52**
- **Number of Villages: 55895**

Health Facilities	Rural	Urban	Tribal
No. of SCs	10256	0	3274
No. of PHCs	1442	367	410
No. of CHCs	327	21	107
No. of SDHs	161		
No. of DHs	52		
No. of Medical Colleges	13		

Human Resources at the Facilities:

Parameters	Rural	Urban	Tribal
Health Worker [Female]/ANM at SCs	9965		2873
Health Worker [Male] at SCs	3726	N App	595
Community Health Officers (CHO) at SCs	9442		
Medical Officer AT SCs		N App	0
Staff Nurse at SCs		N App	0
Health Worker [Female]/ANM at PHCs	2366	872	786
Doctors/Medical Officers at PHCs	1547	416	460
AYUSH Doctors at PHCs	414	1	55
Pharmacists at PHCs	1403	98	200
Laboratory Technicians at PHCs	510	48	151
Staff Nurse at PHCs	1818	506	542
AYUSH Specialist at CHCs	0	0	0
Surgeons at CHCs	6	1	3
Obstetricians & Gynaecologists at CHCs	41	11	9
Physicians at CHCs	9	1	4
Paediatricians at CHCs	15	2	4
Anaesthetists at CHCs	9	4	2
General Duty Medical Officers (GDMOs) - Ayush at CHCs	84	5	16
General Duty Medical Officers (GDMOs) / Medical Officers - Allopathic at CHCs	793	82	298
Radiographers at CHCs	173	13	62
Pharmacists at CHCs	612	24	154
Laboratory Technicians at CHCs	470	40	188
Nursing Staff at CHCs	2973	264	923

Note: Medical Colleges includes Standalone Medical College and Hospital and Medical College functioning as District Hospital.

Maharashtra

- **Number of Districts: 36**
- **Number of Villages: 44664**

Health Facilities	Rural	Urban	Tribal
No. of SCs	10727	93	2414
No. of PHCs	1916	749	332
No. of CHCs	260	154	72
No. of SDHs	103		
No. of DHs	30		
No. of Medical Colleges	24		

Human Resources at the Facilities:

Parameters	Rural	Urban	Tribal
Health Worker [Female]/ANM at SCs	11053		2969
Health Worker [Male] at SCs	7863	77	1918
Community Health Officers (CHO) at SCs	8173		
Medical Officer AT SCs		75	41
Staff Nurse at SCs		63	24
Health Worker [Female]/ANM at PHCs	2545	3625	430
Doctors/Medical Officers at PHCs	3610	1331	607
AYUSH Doctors at PHCs	215	24	131
Pharmacists at PHCs	1729	728	306
Laboratory Technicians at PHCs	1417	767	313
Staff Nurse at PHCs	1713	1445	380
AYUSH Specialist at CHCs	266	225	58
Surgeons at CHCs	27	41	10
Obstetricians & Gynaecologists at CHCs	145	144	37
Physicians at CHCs	36	45	11
Paediatricians at CHCs	139	105	29
Anaesthetists at CHCs	94	123	20
General Duty Medical Officers (GDMOs) - Ayush at CHCs	315	219	105
General Duty Medical Officers (GDMOs) / Medical Officers - Allopathic at CHCs	418	541	125
Radiographers at CHCs	161	120	42
Pharmacists at CHCs	353	404	114
Laboratory Technicians at CHCs	273	272	100
Nursing Staff at CHCs	1901	1974	566

Note: Medical Colleges includes Standalone Medical College and Hospital and Medical College functioning as District Hospital.

Manipur

- **Number of Districts: 16**
- **Number of Villages: 3856**

Health Facilities	Rural	Urban	Tribal
No. of SCs	391	25	231
No. of PHCs	74	22	46
No. of CHCs	8	9	6
No. of SDHs	1		
No. of DHs	6		
No. of Medical Colleges	3		

Human Resources at the Facilities:

Parameters	Rural	Urban	Tribal
Health Worker [Female]/ANM at SCs	494		223
Health Worker [Male] at SCs	189	20	94
Community Health Officers (CHO) at SCs	289		
Medical Officer AT SCs		0	0
Staff Nurse at SCs		0	0
Health Worker [Female]/ANM at PHCs	186	79	97
Doctors/Medical Officers at PHCs	222	77	100
AYUSH Doctors at PHCs	50	23	29
Pharmacists at PHCs	79	35	36
Laboratory Technicians at PHCs	49	19	20
Staff Nurse at PHCs	131	48	59
AYUSH Specialist at CHCs	1	2	0
Surgeons at CHCs	0	0	0
Obstetricians & Gynaecologists at CHCs	2	3	0
Physicians at CHCs	1	0	1
Paediatricians at CHCs	0	4	0
Anaesthetists at CHCs	0	2	0
General Duty Medical Officers (GDMOs) - Ayush at CHCs	8	16	6
General Duty Medical Officers (GDMOs) / Medical Officers - Allopathic at CHCs	51	67	39
Radiographers at CHCs	3	6	2
Pharmacists at CHCs	9	23	6
Laboratory Technicians at CHCs	15	17	14
Nursing Staff at CHCs	44	68	28

Note: Medical Colleges includes Standalone Medical College and Hospital and Medical College functioning as District Hospital.

Meghalaya

- **Number of Districts: 12**
- **Number of Villages: 7108**

Health Facilities	Rural	Urban	Tribal
No. of SCs	464	16	480
No. of PHCs	116	19	135
No. of CHCs	27	1	28
No. of SDHs	1		
No. of DHs	14		
No. of Medical Colleges	0		

Human Resources at the Facilities:

Parameters	Rural	Urban	Tribal
Health Worker [Female]/ANM at SCs	844		850
Health Worker [Male] at SCs	78	6	84
Community Health Officers (CHO) at SCs	353		
Medical Officer AT SCs		6	6
Staff Nurse at SCs		16	38
Health Worker [Female]/ANM at PHCs	423	58	481
Doctors/Medical Officers at PHCs	163	16	179
AYUSH Doctors at PHCs	71	0	71
Pharmacists at PHCs	126	19	145
Laboratory Technicians at PHCs	128	18	146
Staff Nurse at PHCs	411	18	429
AYUSH Specialist at CHCs	0	0	0
Surgeons at CHCs	1	0	1
Obstetricians & Gynaecologists at CHCs	2	0	2
Physicians at CHCs	2	0	2
Paediatricians at CHCs	1	0	1
Anaesthetists at CHCs	1	0	1
General Duty Medical Officers (GDMOs) - Ayush at CHCs	54	1	55
General Duty Medical Officers (GDMOs) / Medical Officers - Allopathic at CHCs	94	5	99
Radiographers at CHCs	26	1	27
Pharmacists at CHCs	36	1	37
Laboratory Technicians at CHCs	58	3	61
Nursing Staff at CHCs	218	11	229

Note: Medical Colleges includes Standalone Medical College and Hospital and Medical College functioning as District Hospital.

Mizoram

- **Number of Districts: 11**
- **Number of Villages: 875**

Health Facilities	Rural	Urban	Tribal
No. of SCs	295	85	380
No. of PHCs	56	9	65
No. of CHCs	9	0	9
No. of SDHs	2		
No. of DHs	12		
No. of Medical Colleges	1		

Human Resources at the Facilities:

Parameters	Rural	Urban	Tribal
Health Worker [Female]/ANM at SCs	264		383
Health Worker [Male] at SCs	163	58	221
Community Health Officers (CHO) at SCs	269		
Medical Officer AT SCs		0	0
Staff Nurse at SCs		0	0
Health Worker [Female]/ANM at PHCs	12	20	32
Doctors/Medical Officers at PHCs	48	9	57
AYUSH Doctors at PHCs	8	0	8
Pharmacists at PHCs	25	8	33
Laboratory Technicians at PHCs	57	11	68
Staff Nurse at PHCs	173	27	200
AYUSH Specialist at CHCs	0	N App	0
Surgeons at CHCs	0	N App	0
Obstetricians & Gynaecologists at CHCs	0	N App	0
Physicians at CHCs	0	N App	0
Paediatricians at CHCs	0	N App	0
Anaesthetists at CHCs	0	N App	0
General Duty Medical Officers (GDMOs) - Ayush at CHCs	8	N App	8
General Duty Medical Officers (GDMOs) / Medical Officers - Allopathic at CHCs	12	N App	12
Radiographers at CHCs	7	N App	7
Pharmacists at CHCs	8	N App	8
Laboratory Technicians at CHCs	21	N App	21
Nursing Staff at CHCs	49	N App	49

Note: Medical Colleges includes Standalone Medical College and Hospital and Medical College functioning as District Hospital.

Nagaland

- **Number of Districts: 12**
- **Number of Villages: 1645**

Health Facilities	Rural	Urban	Tribal
No. of SCs	447	22	469
No. of PHCs	125	14	139
No. of CHCs	8	17	25
No. of SDHs	0		
No. of DHs	12		
No. of Medical Colleges	1		

Human Resources at the Facilities:

Parameters	Rural	Urban	Tribal
Health Worker [Female]/ANM at SCs	779		833
Health Worker [Male] at SCs	217	8	291
Community Health Officers (CHO) at SCs	305		
Medical Officer AT SCs		0	2
Staff Nurse at SCs		0	16
Health Worker [Female]/ANM at PHCs	222	55	277
Doctors/Medical Officers at PHCs	65	15	80
AYUSH Doctors at PHCs	10	5	15
Pharmacists at PHCs	73	13	86
Laboratory Technicians at PHCs	68	21	89
Staff Nurse at PHCs	157	25	182
AYUSH Specialist at CHCs	2	1	3
Surgeons at CHCs	0	1	1
Obstetricians & Gynaecologists at CHCs	1	1	2
Physicians at CHCs	1	4	5
Paediatricians at CHCs	1	0	1
Anaesthetists at CHCs	0	0	0
General Duty Medical Officers (GDMOs) - Ayush at CHCs	12	38	50
General Duty Medical Officers (GDMOs) / Medical Officers - Allopathic at CHCs	12	38	50
Radiographers at CHCs	0	4	4
Pharmacists at CHCs	12	26	38
Laboratory Technicians at CHCs	17	51	68
Nursing Staff at CHCs	34	95	129

Note: Medical Colleges includes Standalone Medical College and Hospital and Medical College functioning as District Hospital.

Odisha

- **Number of Districts: 30**
- **Number of Villages: 52245**

Health Facilities	Rural	Urban	Tribal
No. of SCs	6601	87	2701
No. of PHCs	1278	129	457
No. of CHCs	330	55	134
No. of SDHs	33		
No. of DHs	32		
No. of Medical Colleges	11		

Human Resources at the Facilities:

Parameters	Rural	Urban	Tribal
Health Worker [Female]/ANM at SCs	6249		2612
Health Worker [Male] at SCs	2970	26	1066
Community Health Officers (CHO) at SCs	3504		
Medical Officer AT SCs		0	0
Staff Nurse at SCs		0	1
Health Worker [Female]/ANM at PHCs	618	441	319
Doctors/Medical Officers at PHCs	1165	136	436
AYUSH Doctors at PHCs	980	15	275
Pharmacists at PHCs	1084	133	394
Laboratory Technicians at PHCs	779	120	279
Staff Nurse at PHCs	666	243	279
AYUSH Specialist at CHCs	0	0	0
Surgeons at CHCs	63	23	13
Obstetricians & Gynaecologists at CHCs	105	35	25
Physicians at CHCs	73	25	25
Paediatricians at CHCs	86	26	26
Anaesthetists at CHCs	1	2	1
General Duty Medical Officers (GDMOs) - Ayush at CHCs	1167	117	453
General Duty Medical Officers (GDMOs) / Medical Officers - Allopathic at CHCs	1610	249	718
Radiographers at CHCs	65	33	31
Pharmacists at CHCs	551	112	258
Laboratory Technicians at CHCs	617	133	266
Nursing Staff at CHCs	1606	408	608

Note: Medical Colleges includes Standalone Medical College and Hospital and Medical College functioning as District Hospital.

Punjab

- **Number of Districts: 23**
- **Number of Villages: 12784**

Health Facilities	Rural	Urban	Tribal
No. of SCs	2857	94	N App
No. of PHCs	397	125	N App
No. of CHCs	84	78	N App
No. of SDHs	41		
No. of DHs	23		
No. of Medical Colleges	4		

Human Resources at the Facilities:

Parameters	Rural	Urban	Tribal
Health Worker [Female]/ANM at SCs	2802		N App
Health Worker [Male] at SCs	2298	74	N App
Community Health Officers (CHO) at SCs	2501		
Medical Officer AT SCs		2	N App
Staff Nurse at SCs		0	N App
Health Worker [Female]/ANM at PHCs	86	283	N App
Doctors/Medical Officers at PHCs	408	141	N App
AYUSH Doctors at PHCs	159	9	N App
Pharmacists at PHCs	432	114	N App
Laboratory Technicians at PHCs	203	62	N App
Staff Nurse at PHCs	431	197	N App
AYUSH Specialist at CHCs	6	13	N App
Surgeons at CHCs	11	27	N App
Obstetricians & Gynaecologists at CHCs	14	32	N App
Physicians at CHCs	12	28	N App
Paediatricians at CHCs	14	27	N App
Anaesthetists at CHCs	2	17	N App
General Duty Medical Officers (GDMOs) - Ayush at CHCs	149	75	N App
General Duty Medical Officers (GDMOs) / Medical Officers - Allopathic at CHCs	182	127	N App
Radiographers at CHCs	84	80	N App
Pharmacists at CHCs	198	129	N App
Laboratory Technicians at CHCs	164	132	N App
Nursing Staff at CHCs	582	512	N App

Note: Medical Colleges includes Standalone Medical College and Hospital and Medical College functioning as District Hospital.

Rajasthan

- **Number of Districts: 33**
- **Number of Villages: 47077**

Health Facilities	Rural	Urban	Tribal
No. of SCs	14723	46	1698
No. of PHCs	2455	295	258
No. of CHCs	737	75	85
No. of SDHs	73		
No. of DHs	46		
No. of Medical Colleges	24		

Human Resources at the Facilities:

Parameters	Rural	Urban	Tribal
Health Worker [Female]/ANM at SCs	14307		2142
Health Worker [Male] at SCs	110	1	14
Community Health Officers (CHO) at SCs	4494		
Medical Officer AT SCs		0	42
Staff Nurse at SCs		0	53
Health Worker [Female]/ANM at PHCs	3238	886	539
Doctors/Medical Officers at PHCs	2129	341	254
AYUSH Doctors at PHCs	233	16	10
Pharmacists at PHCs	1187	147	124
Laboratory Technicians at PHCs	1744	177	172
Staff Nurse at PHCs	3989	472	530
AYUSH Specialist at CHCs	88	16	2
Surgeons at CHCs	109	30	4
Obstetricians & Gynaecologists at CHCs	135	44	7
Physicians at CHCs	325	57	12
Paediatricians at CHCs	177	45	10
Anaesthetists at CHCs	97	29	4
General Duty Medical Officers (GDMOs) - Ayush at CHCs	67	8	5
General Duty Medical Officers (GDMOs) / Medical Officers - Allopathic at CHCs	1840	247	203
Radiographers at CHCs	689	116	62
Pharmacists at CHCs	625	96	65
Laboratory Technicians at CHCs	924	146	103
Nursing Staff at CHCs	4734	956	683

Note: Medical Colleges includes Standalone Medical College and Hospital and Medical College functioning as District Hospital.

Sikkim

- **Number of Districts: 4**
- **Number of Villages: 483**

Health Facilities	Rural	Urban	Tribal
No. of SCs	149	8	48
No. of PHCs	24	2	12
No. of CHCs	2	0	0
No. of SDHs	0		
No. of DHs	4		
No. of Medical Colleges	0		

Human Resources at the Facilities:

Parameters	Rural	Urban	Tribal
Health Worker [Female]/ANM at SCs	136		50
Health Worker [Male] at SCs	70	1	23
Community Health Officers (CHO) at SCs	147		
Medical Officer AT SCs		0	0
Staff Nurse at SCs		11	12
Health Worker [Female]/ANM at PHCs	74	11	32
Doctors/Medical Officers at PHCs	34	4	14
AYUSH Doctors at PHCs	9	1	0
Pharmacists at PHCs	38	1	12
Laboratory Technicians at PHCs	51	5	23
Staff Nurse at PHCs	169	17	66
AYUSH Specialist at CHCs	0	N App	N App
Surgeons at CHCs	0	N App	N App
Obstetricians & Gynaecologists at CHCs	0	N App	N App
Physicians at CHCs	0	N App	N App
Paediatricians at CHCs	0	N App	N App
Anaesthetists at CHCs	0	N App	N App
General Duty Medical Officers (GDMOs) - Ayush at CHCs	1	N App	N App
General Duty Medical Officers (GDMOs) / Medical Officers - Allopathic at CHCs	3	N App	N App
Radiographers at CHCs	3	N App	N App
Pharmacists at CHCs	5	N App	N App
Laboratory Technicians at CHCs	5	N App	N App
Nursing Staff at CHCs	36	N App	N App

Note: Medical Colleges includes Standalone Medical College and Hospital and Medical College functioning as District Hospital.

Tamil Nadu

- **Number of Districts: 38**
- **Number of Villages: 18696**

Health Facilities	Rural	Urban	Tribal
No. of SCs	8713	0	479
No. of PHCs	1415	444	98
No. of CHCs	388	39	18
No. of SDHs	266		
No. of DHs	37		
No. of Medical Colleges	35		

Human Resources at the Facilities:

Parameters	Rural	Urban	Tribal
Health Worker [Female]/ANM at SCs	6939		297
Health Worker [Male] at SCs	1773	N App	102
Community Health Officers (CHO) at SCs	4928		
Medical Officer AT SCs		N App	0
Staff Nurse at SCs		N App	6
Health Worker [Female]/ANM at PHCs	2636	1371	116
Doctors/Medical Officers at PHCs	2311	437	156
AYUSH Doctors at PHCs	400	32	21
Pharmacists at PHCs	866	335	50
Laboratory Technicians at PHCs	1191	330	63
Staff Nurse at PHCs	4294	1172	270
AYUSH Specialist at CHCs	112	9	7
Surgeons at CHCs	143	3	13
Obstetricians & Gynaecologists at CHCs	9	21	2
Physicians at CHCs	233	27	0
Paediatricians at CHCs	13	12	0
Anaesthetists at CHCs	17	14	0
General Duty Medical Officers (GDMOs) - Ayush at CHCs	469	8	19
General Duty Medical Officers (GDMOs) / Medical Officers - Allopathic at CHCs	1327	33	39
Radiographers at CHCs	214	7	7
Pharmacists at CHCs	445	39	14
Laboratory Technicians at CHCs	614	46	24
Nursing Staff at CHCs	2137	231	102

Note: Medical Colleges includes Standalone Medical College and Hospital and Medical College functioning as District Hospital.

Telangana

- **Number of Districts: 33**
- **Number of Villages: 11226**

Health Facilities	Rural	Urban	Tribal
No. of SCs	4226	912	658
No. of PHCs	595	277	101
No. of CHCs	29	57	9
No. of SDHs	35		
No. of DHs	8		
No. of Medical Colleges	17		

Human Resources at the Facilities:

Parameters	Rural	Urban	Tribal
Health Worker [Female]/ANM at SCs	6739		999
Health Worker [Male] at SCs	735	816	151
Community Health Officers (CHO) at SCs	3045		
Medical Officer AT SCs		416	5
Staff Nurse at SCs		416	4
Health Worker [Female]/ANM at PHCs	67	945	45
Doctors/Medical Officers at PHCs	790	249	146
AYUSH Doctors at PHCs	300	10	41
Pharmacists at PHCs	600	239	102
Laboratory Technicians at PHCs	547	245	97
Staff Nurse at PHCs	1089	392	217
AYUSH Specialist at CHCs	7	8	1
Surgeons at CHCs	3	25	3
Obstetricians & Gynaecologists at CHCs	14	95	6
Physicians at CHCs	10	37	5
Paediatricians at CHCs	15	75	8
Anaesthetists at CHCs	10	61	6
General Duty Medical Officers (GDMOs) - Ayush at CHCs	7	10	3
General Duty Medical Officers (GDMOs) / Medical Officers - Allopathic at CHCs	39	84	12
Radiographers at CHCs	9	39	2
Pharmacists at CHCs	22	74	10
Laboratory Technicians at CHCs	24	70	5
Nursing Staff at CHCs	210	677	89

Note: Medical Colleges includes Standalone Medical College and Hospital and Medical College functioning as District Hospital.

Tripura

- **Number of Districts: 8**
- **Number of Villages: 898**

Health Facilities	Rural	Urban	Tribal
No. of SCs	957	46	505
No. of PHCs	111	10	54
No. of CHCs	18	3	8
No. of SDHs	15		
No. of DHs	7		
No. of Medical Colleges	1		

Human Resources at the Facilities:

Parameters	Rural	Urban	Tribal
Health Worker [Female]/ANM at SCs	441		212
Health Worker [Male] at SCs	637	16	331
Community Health Officers (CHO) at SCs	845		
Medical Officer AT SCs		0	0
Staff Nurse at SCs		0	0
Health Worker [Female]/ANM at PHCs	149	14	41
Doctors/Medical Officers at PHCs	265	15	109
AYUSH Doctors at PHCs	99	23	34
Pharmacists at PHCs	115	13	46
Laboratory Technicians at PHCs	102	12	49
Staff Nurse at PHCs	487	14	220
AYUSH Specialist at CHCs	57	10	8
Surgeons at CHCs	0	1	0
Obstetricians & Gynaecologists at CHCs	2	1	2
Physicians at CHCs	10	0	9
Paediatricians at CHCs	1	0	0
Anaesthetists at CHCs	1	0	0
General Duty Medical Officers (GDMOs) - Ayush at CHCs	0	0	0
General Duty Medical Officers (GDMOs) / Medical Officers - Allopathic at CHCs	62	10	29
Radiographers at CHCs	10	4	6
Pharmacists at CHCs	30	6	14
Laboratory Technicians at CHCs	22	7	10
Nursing Staff at CHCs	117	32	52

Note: Medical Colleges includes Standalone Medical College and Hospital and Medical College functioning as District Hospital.

Uttarakhand

- **Number of Districts: 13**
- **Number of Villages: 17325**

Health Facilities	Rural	Urban	Tribal
No. of SCs	1796	76	127
No. of PHCs	544	69	15
No. of CHCs	51	30	2
No. of SDHs	21		
No. of DHs	13		
No. of Medical Colleges	3		

Human Resources at the Facilities:

Parameters	Rural	Urban	Tribal
Health Worker [Female]/ANM at SCs	1829		81
Health Worker [Male] at SCs	1	22	0
Community Health Officers (CHO) at SCs	1289		
Medical Officer AT SCs		0	0
Staff Nurse at SCs		0	0
Health Worker [Female]/ANM at PHCs	184	181	21
Doctors/Medical Officers at PHCs	538	79	36
AYUSH Doctors at PHCs	114	13	1
Pharmacists at PHCs	465	52	15
Laboratory Technicians at PHCs	63	39	1
Staff Nurse at PHCs	309	95	14
AYUSH Specialist at CHCs	1	6	0
Surgeons at CHCs	4	8	0
Obstetricians & Gynaecologists at CHCs	7	4	1
Physicians at CHCs	8	3	1
Paediatricians at CHCs	8	6	1
Anaesthetists at CHCs	5	3	1
General Duty Medical Officers (GDMOs) - Ayush at CHCs	9	15	9
General Duty Medical Officers (GDMOs) / Medical Officers - Allopathic at CHCs	224	122	21
Radiographers at CHCs	9	7	2
Pharmacists at CHCs	64	29	4
Laboratory Technicians at CHCs	46	23	2
Nursing Staff at CHCs	258	146	6

Note: Medical Colleges includes Standalone Medical College and Hospital and Medical College functioning as District Hospital.

Uttar Pradesh

- **Number of Districts: 75**
- **Number of Villages: 110274**

Health Facilities	Rural	Urban	Tribal
No. of SCs	25531	627	N App
No. of PHCs	3015	697	N App
No. of CHCs	932	12	N App
No. of SDHs	0		
No. of DHs	123		
No. of Medical Colleges	31		

Human Resources at the Facilities:

Parameters	Rural	Urban	Tribal
Health Worker [Female]/ANM at SCs	22431		N App
Health Worker [Male] at SCs	1244	12	N App
Community Health Officers (CHO) at SCs	17504		
Medical Officer AT SCs		451	N App
Staff Nurse at SCs		242	N App
Health Worker [Female]/ANM at PHCs	1966	2072	N App
Doctors/Medical Officers at PHCs	2827	543	N App
AYUSH Doctors at PHCs	968	8	N App
Pharmacists at PHCs	2697	523	N App
Laboratory Technicians at PHCs	1046	417	N App
Staff Nurse at PHCs	1288	829	N App
AYUSH Specialist at CHCs	303	2	N App
Surgeons at CHCs	184	3	N App
Obstetricians & Gynaecologists at CHCs	210	18	N App
Physicians at CHCs	392	5	N App
Paediatricians at CHCs	190	12	N App
Anaesthetists at CHCs	140	7	N App
General Duty Medical Officers (GDMOs) - Ayush at CHCs	1726	0	N App
General Duty Medical Officers (GDMOs) / Medical Officers - Allopathic at CHCs	2409	8	N App
Radiographers at CHCs	173	3	N App
Pharmacists at CHCs	2005	12	N App
Laboratory Technicians at CHCs	1313	9	N App
Nursing Staff at CHCs	5732	100	N App

Note: Medical Colleges includes Standalone Medical College and Hospital and Medical College functioning as District Hospital.

West Bengal

- **Number of Districts: 23**
- **Number of Villages: 41006**

Health Facilities	Rural	Urban	Tribal
No. of SCs	12531	118	1324
No. of PHCs	907	475	83
No. of CHCs	346	3	29
No. of SDHs	70		
No. of DHs	14		
No. of Medical Colleges	24		

Human Resources at the Facilities:

Parameters	Rural	Urban	Tribal
Health Worker [Female]/ANM at SCs	19343		2045
Health Worker [Male] at SCs	391	0	55
Community Health Officers (CHO) at SCs	8953		
Medical Officer AT SCs		90	0
Staff Nurse at SCs		81	0
Health Worker [Female]/ANM at PHCs	0	882	0
Doctors/Medical Officers at PHCs	1141	513	102
AYUSH Doctors at PHCs	240	0	26
Pharmacists at PHCs	811	364	62
Laboratory Technicians at PHCs	74	403	18
Staff Nurse at PHCs	1937	974	198
AYUSH Specialist at CHCs	0	0	0
Surgeons at CHCs	0	0	0
Obstetricians & Gynaecologists at CHCs	88	0	4
Physicians at CHCs	3	0	0
Paediatricians at CHCs	36	0	1
Anaesthetists at CHCs	29	0	0
General Duty Medical Officers (GDMOs) - Ayush at CHCs	1397	0	41
General Duty Medical Officers (GDMOs) / Medical Officers - Allopathic at CHCs	1715	6	122
Radiographers at CHCs	161	0	12
Pharmacists at CHCs	795	1	40
Laboratory Technicians at CHCs	1545	2	54
Nursing Staff at CHCs	3807	6	320

Note: Medical Colleges includes Standalone Medical College and Hospital and Medical College functioning as District Hospital.

Andaman & Nicobar Islands

- **Number of Districts: 3**
- **Number of Villages: 559**

Health Facilities	Rural	Urban	Tribal
No. of SCs	126	0	41
No. of PHCs	22	5	4
No. of CHCs	4	0	1
No. of SDHs	0		
No. of DHs	2		
No. of Medical Colleges	1		

Human Resources at the Facilities:

Parameters	Rural	Urban	Tribal
Health Worker [Female]/ANM at SCs	145		62
Health Worker [Male] at SCs	40	N App	17
Community Health Officers (CHO) at SCs	96		
Medical Officer AT SCs		N App	0
Staff Nurse at SCs		N App	0
Health Worker [Female]/ANM at PHCs	42	21	8
Doctors/Medical Officers at PHCs	50	8	6
AYUSH Doctors at PHCs	22	0	3
Pharmacists at PHCs	19	5	4
Laboratory Technicians at PHCs	20	5	4
Staff Nurse at PHCs	95	5	18
AYUSH Specialist at CHCs	0	N App	0
Surgeons at CHCs	1	N App	0
Obstetricians & Gynaecologists at CHCs	1	N App	0
Physicians at CHCs	1	N App	0
Paediatricians at CHCs	1	N App	0
Anaesthetists at CHCs	1	N App	0
General Duty Medical Officers (GDMOs) - Ayush at CHCs	4	N App	1
General Duty Medical Officers (GDMOs) / Medical Officers - Allopathic at CHCs	16	N App	3
Radiographers at CHCs	1	N App	1
Pharmacists at CHCs	16	N App	2
Laboratory Technicians at CHCs	4	N App	1
Nursing Staff at CHCs	56	N App	10

Note: Medical Colleges includes Standalone Medical College and Hospital and Medical College functioning as District Hospital.

Chandigarh

- **Number of Districts: 1**
- **Number of Villages: 0**

Health Facilities	Rural	Urban	Tribal
No. of SCs	0	15	N App
No. of PHCs	0	29	N App
No. of CHCs	0	2	N App
No. of SDHs	1		
No. of DHs	1		
No. of Medical Colleges	1		

Human Resources at the Facilities:

Parameters	Rural	Urban	Tribal
Health Worker [Female]/ANM at SCs	N App		N App
Health Worker [Male] at SCs	N App	4	N App
Community Health Officers (CHO) at SCs	N App		
Medical Officer AT SCs		17	N App
Staff Nurse at SCs		2	N App
Health Worker [Female]/ANM at PHCs	N App	91	N App
Doctors/Medical Officers at PHCs	N App	30	N App
AYUSH Doctors at PHCs	N App	19	N App
Pharmacists at PHCs	N App	34	N App
Laboratory Technicians at PHCs	N App	14	N App
Staff Nurse at PHCs	N App	1	N App
AYUSH Specialist at CHCs	N App	0	N App
Surgeons at CHCs	N App	0	N App
Obstetricians & Gynaecologists at CHCs	N App	4	N App
Physicians at CHCs	N App	3	N App
Paediatricians at CHCs	N App	2	N App
Anaesthetists at CHCs	N App	1	N App
General Duty Medical Officers (GDMOs) - Ayush at CHCs	N App	4	N App
General Duty Medical Officers (GDMOs) / Medical Officers - Allopathic at CHCs	N App	21	N App
Radiographers at CHCs	N App	4	N App
Pharmacists at CHCs	N App	13	N App
Laboratory Technicians at CHCs	N App	25	N App
Nursing Staff at CHCs	N App	65	N App

Note: Medical Colleges includes Standalone Medical College and Hospital and Medical College functioning as District Hospital.

The Dadra and Nagar Haveli and Daman and Diu

- **Number of Districts: 3**
- **Number of Villages: 101**

Health Facilities	Rural	Urban	Tribal
No. of SCs	94	7	49
No. of PHCs	12	2	6
No. of CHCs	3	1	0
No. of SDHs	1		
No. of DHs	2		
No. of Medical Colleges	1		

Human Resources at the Facilities:

Parameters	Rural	Urban	Tribal
Health Worker [Female]/ANM at SCs	146		69
Health Worker [Male] at SCs	49	8	32
Community Health Officers (CHO) at SCs	78		
Medical Officer AT SCs		1	0
Staff Nurse at SCs		5	1
Health Worker [Female]/ANM at PHCs	5	0	4
Doctors/Medical Officers at PHCs	13	0	6
AYUSH Doctors at PHCs	15	1	5
Pharmacists at PHCs	15	1	6
Laboratory Technicians at PHCs	15	0	7
Staff Nurse at PHCs	42	0	23
AYUSH Specialist at CHCs	3	1	N App
Surgeons at CHCs	0	1	N App
Obstetricians & Gynaecologists at CHCs	0	3	N App
Physicians at CHCs	0	4	N App
Paediatricians at CHCs	0	2	N App
Anaesthetists at CHCs	0	2	N App
General Duty Medical Officers (GDMOs) - Ayush at CHCs	3	4	N App
General Duty Medical Officers (GDMOs) / Medical Officers - Allopathic at CHCs	5	4	N App
Radiographers at CHCs	2	1	N App
Pharmacists at CHCs	4	3	N App
Laboratory Technicians at CHCs	6	5	N App
Nursing Staff at CHCs	18	11	N App

Note: Medical Colleges includes Standalone Medical College and Hospital and Medical College functioning as District Hospital.

Delhi

- **Number of Districts: 11**
- **Number of Villages: 222**

Health Facilities	Rural	Urban	Tribal
No. of SCs	7	1	N App
No. of PHCs	3	416	N App
No. of CHCs	0	0	N App
No. of SDHs	6		
No. of DHs	20		
No. of Medical Colleges	8		

Human Resources at the Facilities:

Parameters	Rural	Urban	Tribal
Health Worker [Female]/ANM at SCs	8		N App
Health Worker [Male] at SCs	0	1	N App
Community Health Officers (CHO) at SCs	N App		
Medical Officer AT SCs		1	N App
Staff Nurse at SCs		0	N App
Health Worker [Female]/ANM at PHCs	11	1486	N App
Doctors/Medical Officers at PHCs	5	745	N App
AYUSH Doctors at PHCs	0	99	N App
Pharmacists at PHCs	3	435	N App
Laboratory Technicians at PHCs	1	346	N App
Staff Nurse at PHCs	1	51	N App
AYUSH Specialist at CHCs	N App	N App	N App
Surgeons at CHCs	N App	N App	N App
Obstetricians & Gynaecologists at CHCs	N App	N App	N App
Physicians at CHCs	N App	N App	N App
Paediatricians at CHCs	N App	N App	N App
Anaesthetists at CHCs	N App	N App	N App
General Duty Medical Officers (GDMOs) - Ayush at CHCs	N App	N App	N App
General Duty Medical Officers (GDMOs) / Medical Officers - Allopathic at CHCs	N App	N App	N App
Radiographers at CHCs	N App	N App	N App
Pharmacists at CHCs	N App	N App	N App
Laboratory Technicians at CHCs	N App	N App	N App
Nursing Staff at CHCs	N App	N App	N App

Note: Medical Colleges includes Standalone Medical College and Hospital and Medical College functioning as District Hospital.

Jammu & Kashmir

- **Number of Districts: 20**
- **Number of Villages: 6857**

Health Facilities	Rural	Urban	Tribal
No. of SCs	2424	71	436
No. of PHCs	884	92	135
No. of CHCs	46	36	11
No. of SDHs	0		
No. of DHs	13		
No. of Medical Colleges	10		

Human Resources at the Facilities:

Parameters	Rural	Urban	Tribal
Health Worker [Female]/ANM at SCs	3351		568
Health Worker [Male] at SCs	328	3	44
Community Health Officers (CHO) at SCs	1812		
Medical Officer AT SCs		9	0
Staff Nurse at SCs		2	0
Health Worker [Female]/ANM at PHCs	1030	190	146
Doctors/Medical Officers at PHCs	935	159	78
AYUSH Doctors at PHCs	542	52	68
Pharmacists at PHCs	779	116	122
Laboratory Technicians at PHCs	368	69	50
Staff Nurse at PHCs	443	109	61
AYUSH Specialist at CHCs	0	0	0
Surgeons at CHCs	25	28	2
Obstetricians & Gynaecologists at CHCs	30	45	5
Physicians at CHCs	23	33	4
Paediatricians at CHCs	22	31	5
Anaesthetists at CHCs	22	36	3
General Duty Medical Officers (GDMOs) - Ayush at CHCs	119	108	29
General Duty Medical Officers (GDMOs) / Medical Officers - Allopathic at CHCs	333	343	58
Radiographers at CHCs	114	111	27
Pharmacists at CHCs	167	162	52
Laboratory Technicians at CHCs	178	184	53
Nursing Staff at CHCs	215	400	60

Note: Medical Colleges includes Standalone Medical College and Hospital and Medical College functioning as District Hospital.

Ladakh

- **Number of Districts: 2**
- **Number of Villages: 248**

Health Facilities	Rural	Urban	Tribal
No. of SCs	288	0	288
No. of PHCs	32	1	33
No. of CHCs	7	0	7
No. of SDHs	0		
No. of DHs	2		
No. of Medical Colleges	0		

Human Resources at the Facilities:

Parameters	Rural	Urban	Tribal
Health Worker [Female]/ANM at SCs	438		438
Health Worker [Male] at SCs	33	N App	33
Community Health Officers (CHO) at SCs	288		
Medical Officer AT SCs		N App	0
Staff Nurse at SCs		N App	0
Health Worker [Female]/ANM at PHCs	64	2	66
Doctors/Medical Officers at PHCs	59	1	60
AYUSH Doctors at PHCs	32	0	32
Pharmacists at PHCs	42	1	43
Laboratory Technicians at PHCs	31	1	32
Staff Nurse at PHCs	30	1	31
AYUSH Specialist at CHCs	0	N App	0
Surgeons at CHCs	3	N App	3
Obstetricians & Gynaecologists at CHCs	4	N App	4
Physicians at CHCs	3	N App	3
Paediatricians at CHCs	3	N App	3
Anaesthetists at CHCs	1	N App	1
General Duty Medical Officers (GDMOs) - Ayush at CHCs	0	N App	0
General Duty Medical Officers (GDMOs) / Medical Officers - Allopathic at CHCs	25	N App	25
Radiographers at CHCs	12	N App	12
Pharmacists at CHCs	22	N App	22
Laboratory Technicians at CHCs	17	N App	17
Nursing Staff at CHCs	41	N App	41

Note: Medical Colleges includes Standalone Medical College and Hospital and Medical College functioning as District Hospital.

Lakshadweep

- **Number of Districts: 1**
- **Number of Villages: 27**

Health Facilities	Rural	Urban	Tribal
No. of SCs	10	0	10
No. of PHCs	4	0	4
No. of CHCs	3	0	3
No. of SDHs	2		
No. of DHs	1		
No. of Medical Colleges	0		

Human Resources at the Facilities:

Parameters	Rural	Urban	Tribal
Health Worker [Female]/ANM at SCs	28		28
Health Worker [Male] at SCs	14	N App	14
Community Health Officers (CHO) at SCs	N App		
Medical Officer AT SCs		N App	0
Staff Nurse at SCs		N App	0
Health Worker [Female]/ANM at PHCs	14	N App	14
Doctors/Medical Officers at PHCs	11	N App	11
AYUSH Doctors at PHCs	6	N App	6
Pharmacists at PHCs	6	N App	6
Laboratory Technicians at PHCs	6	N App	6
Staff Nurse at PHCs	12	N App	12
AYUSH Specialist at CHCs	0	N App	0
Surgeons at CHCs	0	N App	0
Obstetricians & Gynaecologists at CHCs	0	N App	0
Physicians at CHCs	0	N App	0
Paediatricians at CHCs	0	N App	0
Anaesthetists at CHCs	0	N App	0
General Duty Medical Officers (GDMOs) - Ayush at CHCs	6	N App	6
General Duty Medical Officers (GDMOs) / Medical Officers - Allopathic at CHCs	13	N App	13
Radiographers at CHCs	6	N App	6
Pharmacists at CHCs	9	N App	9
Laboratory Technicians at CHCs	9	N App	9
Nursing Staff at CHCs	33	N App	33

Note: Medical Colleges includes Standalone Medical College and Hospital and Medical College functioning as District Hospital.

Puducherry

- **Number of Districts: 4**
- **Number of Villages: 127**

Health Facilities	Rural	Urban	Tribal
No. of SCs	54	29	N App
No. of PHCs	25	21	N App
No. of CHCs	3	1	N App
No. of SDHs	0		
No. of DHs	4		
No. of Medical Colleges	1		

Human Resources at the Facilities:

Parameters	Rural	Urban	Tribal
Health Worker [Female]/ANM at SCs	58		N App
Health Worker [Male] at SCs	0	0	N App
Community Health Officers (CHO) at SCs	49		
Medical Officer AT SCs		21	N App
Staff Nurse at SCs		13	N App
Health Worker [Female]/ANM at PHCs	73	76	N App
Doctors/Medical Officers at PHCs	45	31	N App
AYUSH Doctors at PHCs	35	13	N App
Pharmacists at PHCs	23	17	N App
Laboratory Technicians at PHCs	21	12	N App
Staff Nurse at PHCs	111	75	N App
AYUSH Specialist at CHCs	3	0	N App
Surgeons at CHCs	0	0	N App
Obstetricians & Gynaecologists at CHCs	2	0	N App
Physicians at CHCs	0	1	N App
Paediatricians at CHCs	1	1	N App
Anaesthetists at CHCs	0	0	N App
General Duty Medical Officers (GDMOs) - Ayush at CHCs	9	1	N App
General Duty Medical Officers (GDMOs) / Medical Officers - Allopathic at CHCs	16	3	N App
Radiographers at CHCs	2	1	N App
Pharmacists at CHCs	5	1	N App
Laboratory Technicians at CHCs	5	1	N App
Nursing Staff at CHCs	32	9	N App

Note: Medical Colleges includes Standalone Medical College and Hospital and Medical College functioning as District Hospital.

PART 2

DETAILED STATISTICS

SECTION I.

COMPARATIVE STATEMENTS

Comparative Statement 1.

NUMBER OF SCs, PHCs & CHCs FUNCTIONING in Rural Areas - I

S. No.	State/UT	2005			2024		
		Sub Centre	PHCs	CHCs	Sub Centre	PHCs	CHCs
1	Andhra Pradesh	12522	1570	164	11074	1144	139
2	Arunachal Pradesh	379	85	31	409	128	56
3	Assam	5109	610	100	4711	927	191
4	Bihar	10337	1648	101	10763	1684	310
5	Chhattisgarh	3818	517	116	5056	770	171
6	Goa	172	19	5	203	21	1
7	Gujarat	7274	1070	272	9204	1490	354
8	Haryana	2433	408	72	2536	392	102
9	Himachal Pradesh	2068	439	66	2117	554	102
10	Jharkhand	4462	561	47	3864	310	190
11	Karnataka	8143	1681	254	8724	2131	189
12	Kerala	5094	911	106	4902	782	212
13	Madhya Pradesh	8874	1192	229	10256	1442	327
14	Maharashtra	10453	1780	382	10727	1916	260
15	Manipur	420	72	16	391	74	8
16	Meghalaya	401	101	24	464	116	27
17	Mizoram	366	57	9	295	56	9
18	Nagaland	394	87	21	447	125	8
19	Odisha	5927	1282	231	6601	1278	330
20	Punjab	2858	484	116	2857	397	84
21	Rajasthan	10512	1713	326	14723	2455	737
22	Sikkim	147	24	4	149	24	2
23	Tamil Nadu	8682	1380	35	8713	1415	388
24	Telangana	-	-	-	4226	595	29
25	Tripura	539	73	10	957	111	18
26	Uttarakhand	1576	225	44	1796	544	51
27	Uttar Pradesh	20521	3660	386	25531	3015	932
28	West Bengal	10356	1173	95	12531	907	346
29	A& N Islands	107	20	4	126	22	4
30	Chandigarh	13	0	1	0	0	0
31	Dadra & Nagar Haveli	38	6	1	94	12	3
32	Daman & Diu	21	3	1			
33	Delhi	41	8	0	7	3	0
34	Jammu & Kashmir	1879	334	70	2424	884	46
35	Ladakh	-	-	-	288	32	7
36	Lakshadweep	14	4	3	10	4	3
37	Puducherry	76	39	4	54	25	3
All India/ Total		**146026**	**23236**	**3346**	**167230**	**25785**	**5639**

Notes: *Telangana came to existence in 2014 after bifurcation of Andhra Pradesh*
Jammu & Kashmir and Ladakh bifurcated and became UTs during Aug 2019.
Dadra & Nagar Haveli and Daman Diu merged as single UT during Jan 2020.

Comparative Statement 2.

BUILDING POSITION FOR SUB CENTRES in Rural Areas

S. No.	State/UT	2005				2024			
		Total Number of Sub Centers functioning	Sub Centres functioning in			Total Number of Sub Centers functioning	Sub Centres functioning in		
			Govt. Building	Rented Building	Rent Free Panchayat / Vol. Society Building		Govt. Building	Rented Building	Rent Free Panchayat / Vol. Society Building
1	Andhra Pradesh	12522	4221	8301	0	11074	3614	4345	3115
2	Arunachal Pradesh	379	NA	NA	NA	409	385	0	24
3	Assam	5109	2637	2472	0	4711	3977	539	195
4	Bihar	10337	NA	NA	NA	10763	4595	3362	2806
5	Chhattisgarh	3818	1458	0	2360	5056	4288	62	706
6	Goa	172	40	132	0	203	67	124	12
7	Gujarat	7274	5554	0	1720	9204	6612	772	1820
8	Haryana	2433	1499	0	934	2536	1446	243	847
9	Himachal Pradesh	2068	1262	14	792	2117	1671	26	420
10	Jharkhand	4462	NA	NA	NA	3864	3036	145	683
11	Karnataka	8143	4460	2893	790	8724	5250	2120	1354
12	Kerala	5094	2986	1098	1010	4902	3485	460	957
13	Madhya Pradesh	8874	3996	4878	0	10256	8750	541	965
14	Maharashtra	10453	6527	1098	2828	10727	9689	176	862
15	Manipur	420	216	131	73	391	319	10	62
16	Meghalaya	401	391	10	0	464	454	5	5
17	Mizoram	366	366	0	0	295	293	0	2
18	Nagaland	394	NA	NA	NA	447	390	4	53
19	Odisha	5927	2542	3385	0	6601	4940	820	841
20	Punjab	2858	1443	0	1415	2857	1633	3	1221
21	Rajasthan	10512	8211	0	2301	14723	11221	595	2907
22	Sikkim	147	108	31	8	149	147	2	0
23	Tamil Nadu	8682	6510	2172	0	8713	6496	1215	1002
24	Telangana	-	-	-	-	4226	2190	1364	672
25	Tripura	539	278	202	59	957	828	15	114
26	Uttarakhand	1576	562	1014	0	1796	1374	380	42
27	Uttar Pradesh	20521	6494	14027	0	25531	20562	4458	511
28	West Bengal	10356	1923	8433	0	12531	9350	1959	1222
29	A& N Islands	107	107	0	0	126	126	0	0
30	Chandigarh	13	8	0	5	0	N App	N App	N App
31	D & N Haveli	38	38	0	0	94	75	1	18
32	Daman & Diu	21	20	1	0				
33	Delhi	41	NA	NA	NA	7	1	4	2
34	Jammu & Kashmir	1879	NA	NA	NA	2424	873	1485	66
35	Ladakh	-	-	-	-	288	230	58	0
36	Lakshadweep	14	8	6	0	10	10	0	0
37	Puducherry	76	36	40	0	54	44	9	1
All India/ Total		**146026**	**63901**	**50338**	**14295**	**167230**	**118421**	**25302**	**23507**

Notes: Telangana came to existence in 2014 after bifurcation of Andhra Pradesh

Jammu & Kashmir and Ladakh bifurcated and became UTs during Aug 2019.

Dadra & Nagar Haveli and Daman Diu merged as single UT during Jan 2020.

NA: Not Available N App: Not Applicable

Comparative Statement 3.

BUILDING POSITION FOR PRIMARY HEALTH CENTRES in Rural Areas

S. No.	State/UT	2005				2024			
		Total Number of PHCs functioning	PHCs functioning in			Total Number of PHCs functioning	PHCs functioning in		
			Govt. Building	Rented Building	Rent Free Panchayat / Vol. Society Building		Govt. Building	Rented Building	Rent Free Panchayat / Vol. Society Building
1	Andhra Pradesh	1570	1281	289	0	1144	1113	3	28
2	Arunachal Pradesh	85	NA	NA	NA	128	125	0	3
3	Assam	610	610	0	0	927	919	3	5
4	Bihar	1648	NA	NA	NA	1684	1188	249	247
5	Chhattisgarh	517	326	0	191	770	731	2	37
6	Goa	19	18	1	0	21	19	1	1
7	Gujarat	1070	663	0	407	1490	1321	20	149
8	Haryana	408	288	0	120	392	317	8	67
9	Himachal Pradesh	439	312	46	81	554	445	11	98
11	Jharkhand	561	NA	NA	NA	310	274	3	33
12	Karnataka	1681	1439	92	150	2131	2105	8	18
13	Kerala	911	837	34	40	782	765	12	5
14	Madhya Pradesh	1192	746	446	0	1442	1342	19	81
15	Maharashtra	1780	1417	7	356	1916	1861	8	47
16	Manipur	72	NA	NA	NA	74	72	0	2
17	Meghalaya	101	101	0	0	116	116	0	0
18	Mizoram	57	57	0	0	56	56	0	0
19	Nagaland	87	87	0	0	125	117	0	8
20	Odisha	1282	1282	0	0	1278	1255	0	23
21	Punjab	484	409	0	75	397	354	1	42
22	Rajasthan	1713	1446	0	267	2455	2192	19	244
23	Sikkim	24	24	0	0	24	24	0	0
24	Tamil Nadu	1380	1340	40	0	1415	1388	1	26
25	Telangana	-	-	-	-	595	588	4	3
26	Tripura	73	73	0	0	111	111	0	0
27	Uttarakhand	225	182	43	0	544	452	22	70
28	Uttar Pradesh	3660	1835	1825	0	3015	2987	0	28
29	West Bengal	1173	1173	0	0	907	904	0	3
30	A& N Islands	20	20	0	0	22	22	0	0
31	Chandigarh	0	0	0	0	0	N App	N App	N App
32	D & N Haveli	6	6	0	0	12	12	0	0
33	Daman & Diu	3	3	0	0				
34	Delhi	8	8	0	0	3	3	0	0
35	Jammu & Kashmir	334	NA	NA	NA	884	698	170	16
36	Ladakh	-	-	-	-	32	32	0	0
37	Lakshadweep	4	4	0	0	4	4	0	0
38	Puducherry	39	36	3	0	25	25	0	0
All India/ Total		**23236**	**16023**	**2826**	**1687**	**25785**	**23937**	**564**	**1284**

Notes: Telangana came to existence in 2014 after bifurcation of Andhra Pradesh

Jammu & Kashmir and Ladakh bifurcated and became UTs during Aug 2019.

Dadra & Nagar Haveli and Daman Diu merged as single UT during Jan 2020.

NA: Not Available N App: Not Applicable

Comparative Statement 4.

BUILDING POSITION FOR COMMUNITY HEALTH CENTRES in Rural Areas

S. No.	State/UT	2005				2024			
		Total Number of CHCs functioning	CHCs functioning in			Total Number of CHCs functioning	CHCs functioning in		
			Govt. Building	Rented Building	Rent Free Panchayat / Vol. Society Building		Govt. Building	Rented Building	Rent Free Panchayat / Vol. Society Building
1	Andhra Pradesh	164	164	0	0	139	139	0	0
2	Arunachal Pradesh	31	NA	NA	NA	56	56	0	0
3	Assam	100	100	0	0	191	190	0	1
4	Bihar	101	NA	NA	NA	310	304	0	6
5	Chhattisgarh	116	116	0	0	171	165	0	6
6	Goa	5	5	0	0	1	1	0	0
7	Gujarat	272	225	0	47	354	335	1	18
8	Haryana	72	72	0	0	102	99	0	3
9	Himachal Pradesh	66	65	0	1	102	99	2	1
10	Jharkhand	47	NA	NA	NA	190	190	0	0
11	Karnataka	254	207	0	47	189	189	0	0
12	Kerala	106	105	0	1	212	210	0	2
13	Madhya Pradesh	229	229	0	0	327	325	1	1
14	Maharashtra	382	290	5	87	260	255	1	4
15	Manipur	16	NA	NA	NA	8	8	0	0
16	Meghalaya	24	24	0	0	27	27	0	0
17	Mizoram	9	9	0	0	9	9	0	0
18	Nagaland	21	21	0	0	8	8	0	0
19	Odisha	231	231	0	0	330	330	0	0
20	Punjab	116	115	0	1	84	83	0	1
21	Rajasthan	326	256	0	70	737	706	3	28
22	Sikkim	4	4	0	0	2	2	0	0
23	Tamil Nadu	35	35	0	0	388	388	0	0
24	Telangana	-	-	-	-	29	27	1	1
25	Tripura	10	10	0	0	18	18	0	0
26	Uttarakhand	44	44	0	0	51	49	2	0
27	Uttar Pradesh	386	386	0	0	932	932	0	0
28	West Bengal	95	95	0	0	346	346	0	0
29	A& N Islands	4	4	0	0	4	4	0	0
30	Chandigarh	1	1	0	0	0	N App	N App	N App
31	D & N Haveli	1	1	0	0	3	3	0	0
32	Daman & Diu	1	1	0	0				
33	Delhi	0	0	0	0	0	N App	N App	N App
34	Jammu & Kashmir	70	NA	NA	NA	46	46	0	0
35	Ladakh	-	-	-	-	7	7	0	0
36	Lakshadweep	3	3	0	0	3	3	0	0
37	Puducherry	4	4	0	0	3	3	0	0
All India/ Total		**3346**	**2822**	**5**	**254**	**5639**	**5556**	**11**	**72**

Notes: *Telangana came to existence in 2014 after bifurcation of Andhra Pradesh*

Jammu & Kashmir and Ladakh bifurcated and became UTs during Aug 2019.

Dadra & Nagar Haveli and Daman Diu merged as single UT during Jan 2020.

NA: Not Available *N App: Not Applicable*

Comparative Statement 5.

DOCTORS[3]/MEDICAL OFFICERS[3] AT PRIMARY HEALTH CENTRES in Rural Areas

S. No.	State/UT	2005					2024				
		Doctors/Medical Officers at PHCs					Doctors/Medical Officers at PHCs				
		Required[1]	Sanctioned	In Position	Vacant	Shortfall	Required[1]	Sanctioned	In Position	Vacant	Shortfall
		[R]	[S]	[P]	[S-P]	[R-P]	[R]	[S]	[P]	[S-P]	[R-P]
1	Andhra Pradesh	1570	2497	2137	360	*	1144	2256	2217	39	*
2	Arunachal Pradesh	85	78	78	0	7	128	110	110	0	18
3	Assam	610	NA	NA	NA	NA	927	1320	1100	220	*
4	Bihar	1648	NA	NA	NA	NA	1684	3124	1379	1745	305
5	Chhattisgarh	517	1034	628	406	*	770	1011	477	534	293
6	Goa	19	56	53	3	*	21	78	74	4	*
7	Gujarat	1070	1070	848	222	222	1490	1824	1402	422	88
8	Haryana	408	862	862	0	*	392	761	505	256	*
9	Himachal Pradesh	439	354	467	*	*	554	597	487	110	67
10	Jharkhand	561	NA	NA	NA	NA	310	526	234	292	76
11	Karnataka	1681	2237	2041	196	*	2131	2115	1732	383	399
12	Kerala	911	1345	949	396	*	782	1948	1851	97	*
13	Madhya Pradesh	1192	1278	839	439	353	1442	2282	1547	735	*
14	Maharashtra	1780	3157	3158	*	*	1916	4291	3610	681	*
15	Manipur	72	95	67	28	5	74	279	222	57	*
16	Meghalaya	101	127	123	4	*	116	172	163	9	*
17	Mizoram	57	57	35	22	22	56	48	48	0	8
18	Nagaland	87	53	53	0	34	125	71	65	6	60
19	Odisha	1282	1353	1353	0	*	1278	1315	1165	150	113
20	Punjab	484	646	373	273	111	397	659	408	251	*
21	Rajasthan	1713	1517	1506	11	207	2455	2622	2129	493	326
22	Sikkim	24	48	48	0	*	24	36	34	2	*
23	Tamil Nadu	1380	3806	2257	1549	*	1415	2795	2311	484	*
24	Telangana	-	-	-	-	-	595	1001	790	211	*
25	Tripura	73	161	152	9	*	111	265	265	0	*
26	Uttarakhand	225	272	182	90	43	544	619	538	81	6
27	Uttar Pradesh	3660	NA	NA	NA	NA	3015	4448	2827	1621	188
28	West Bengal	1173	1560	1319	241	*	907	1403	1141	262	*
29	A& N Islands	20	36	36	0	*	22	53	50	3	*
30	Chandigarh	0	0	0	0	0	0	N App	N App	N App	N App
31	D & N Haveli	6	6	6	0	0	12	14	13	1	*
32	Daman & Diu	3	5	5	0	*					
33	Delhi	8	31	23	8	*	3	5	5	0	*
34	Jammu & Kashmir	334	668	643	25	*	884	1517	935	582	*
35	Ladakh	-	-	-	-	-	32	79	59	20	*
36	Lakshadweep	4	4	4	0	0	4	11	11	0	*
37	Puducherry	39	63	63	0	*	25	59	45	14	*
	All India[2/] Total	**23236**	**24476**	**20308**	**4282**	**1004**	**25785**	**39714**	**29949**	**9765**	**1947**

Notes: *Telangana came to existence in 2014 after bifurcation of Andhra Pradesh*

Jammu & Kashmir and Ladakh bifurcated and became UTs during Aug 2019.

Dadra & Nagar Haveli and Daman Diu merged as single UT during Jan 2020.

*NA: Not Available N App: Not Applicable *: Surplus.*

[1] *One per Primary Health Centre*

[2] *Total given in the Table are not strictly comparable as figures for some of the States were not available in 2005. For calculating the overall percentages of vacancy and shortfall, the States/UTs for which manpower position is not available, may be excluded*

[3] *Allopathic Doctors*

All India figures for Vacancy and Shortfall are the totals of State-wise Vacancy and Shortfall ignoring surplus in some States / UTs

Comparative Statement 6.

TOTAL SPECIALISTS AT CHCs in Rural Areas

S. No.	State/UT	2005			2024		
		[Surgeons, OB&GY, Physicians & Paediatricians]			[Surgeons, OB&GY, Physicians & Paediatricians]		
		Sanctioned	In Position	Vacant	Sanctioned	In Position	Vacant
		[S]	[P]	[S-P]	[S]	[P]	[S-P]
1	Andhra Pradesh	406	224	182	551	460	91
2	Arunachal Pradesh	4	0	4	22	22	0
3	Assam	NA	NA	NA	293	218	75
4	Bihar	NA	NA	NA	1401	353	1048
5	Chhattisgarh	464	18	446	580	174	406
6	Goa	14	7	7	6	3	3
7	Gujarat	321	92	229	481	200	281
8	Haryana	288	49	239	34	10	24
9	Himachal Pradesh	NA	NA	NA	0	9	*
10	Jharkhand	NA	NA	NA	760	187	573
11	Karnataka	843	691	152	439	295	144
12	Kerala	424	82	342	38	35	3
13	Madhya Pradesh	253	49	204	1308	71	1237
14	Maharashtra	1987	1099	888	566	347	219
15	Manipur	40	19	21	14	3	11
16	Meghalaya	1	1	0	6	6	0
17	Mizoram	0	0	0	0	0	0
18	Nagaland	0	0	0	3	3	0
19	Odisha	496	NA	NA	1259	327	932
20	Punjab	393	226	167	259	51	208
21	Rajasthan	811	581	230	1844	746	1098
22	Sikkim	16	4	12	2	0	2
23	Tamil Nadu	48	48	0	509	398	111
24	Telangana	-	-	-	79	42	37
25	Tripura	2	2	0	13	13	0
26	Uttarakhand	163	71	92	198	27	171
27	Uttar Pradesh	NA	NA	NA	3018	976	2042
28	West Bengal	310	133	177	202	127	75
29	A& N Islands	12	0	12	16	4	12
30	Chandigarh	4	4	0	N App	N App	N App
31	D & N Haveli	2	2	0	2	0	2
32	Daman & Diu	0	0	0			
33	Delhi	0	0	0	N App	N App	N App
34	Jammu & Kashmir	276	142	134	181	100	81
35	Ladakh	-	-	-	43	13	30
36	Lakshadweep	0	0	0	7	0	7
37	Puducherry	4	6	*	3	3	0
	All India[1]/Total	**7582**	**3550**	**3538**	**14137**	**5223**	**8923**

Notes: Telangana came to existence in 2014 after bifurcation of Andhra Pradesh

Jammu & Kashmir and Ladakh bifurcated and became UTs during Aug 2019.

Dadra & Nagar Haveli and Daman Diu merged as single UT during Jan 2020.

*NA: Not Available N App: Not Applicable *: Surplus.*

[1] Total given in the Table are not strictly comparable as figures for some of the States were not available in 2005. For calculating the overall percentage of vacancy, the States/UTs for which manpower position is not available, may be excluded.

All India figures for Vacancy is the total of State-wise Vacancy ignoring surplus in some States / UTs

OB&GY - Obstetrician & Gynaecologist

Comparative Statement 7.

RADIOGRAPHERS at CHCs in Rural Areas

S. No.	State/UT	2005					2024				
		Radiographer					Radiographer				
		Required[1]	Sanctioned	In Position	Vacant	Shortfall	Required[1]	Sanctioned	In Position	Vacant	Shortfall
		[R]	[S]	[P]	[S-P]	[R-P]	[R]	[S]	[P]	[S-P]	[R-P]
1	Andhra Pradesh	164	161	140	21	24	139	138	134	4	5
2	Arunachal Pradesh	31	22	22	0	9	56	14	14	0	42
3	Assam	100	NA	NA	NA	NA	191	111	92	19	99
4	Bihar	101	NA	NA	NA	NA	310	461	93	368	217
5	Chhattisgarh	116	116	95	21	21	171	182	145	37	26
6	Goa	5	7	7	0	*	1	2	2	0	*
7	Gujarat	272	271	113	158	159	354	291	198	93	156
8	Haryana	72	118	106	12	*	102	92	47	45	55
9	Himachal Pradesh	66	66	54	12	12	102	54	36	18	66
10	Jharkhand	47	NA	NA	NA	NA	190	190	69	121	121
11	Karnataka	254	51	30	21	224	189	156	117	39	72
12	Kerala	106	17	16	1	90	212	50	48	2	164
13	Madhya Pradesh	229	NA	NA	NA	NA	327	328	173	155	154
14	Maharashtra	382	180	159	21	223	260	189	161	28	99
15	Manipur	16	5	5	0	11	8	4	3	1	5
16	Meghalaya	24	28	26	2	*	27	28	26	2	1
17	Mizoram	9	NA	NA	NA	NA	9	7	7	0	2
18	Nagaland	21	11	11	0	10	8	0	0	0	8
19	Odisha	231	26	8	18	223	330	191	65	126	265
20	Punjab	116	80	57	23	59	84	88	84	4	0
21	Rajasthan	326	269	269	0	57	737	962	689	273	48
22	Sikkim	4	8	5	3	*	2	4	3	1	*
23	Tamil Nadu	35	28	28	0	7	388	272	214	58	174
24	Telangana	-	-	-	-	-	29	16	9	7	20
25	Tripura	10	4	4	0	6	18	10	10	0	8
26	Uttarakhand	44	40	30	10	14	51	34	9	25	42
27	Uttar Pradesh	386	NA	NA	NA	NA	932	508	173	335	759
28	West Bengal	95	86	77	9	18	346	283	161	122	185
29	A& N Islands	4	4	4	0	0	4	4	1	3	3
30	Chandigarh	1	1	1	0	0	0	N App	N App	N App	N App
31	D & N Haveli	1	1	1	0	0	3	3	2	1	1
32	Daman & Diu	1	1	1	0	0					
33	Delhi	0	0	0	0	0	0	N App	N App	N App	N App
34	Jammu & Kashmir	70	61	61	0	9	46	132	114	18	*
35	Ladakh	-	-	-	-	-	7	15	12	3	*
36	Lakshadweep	3	3	3	0	0	3	7	6	1	*
37	Puducherry	4	4	4	0	0	3	3	2	1	1
All India[2/] Total		**3346**	**1669**	**1337**	**332**	**1176**	**5639**	**4829**	**2919**	**1910**	**2798**

Notes: Telangana came to existence in 2014 after bifurcation of Andhra Pradesh

Jammu & Kashmir and Ladakh bifurcated and became UTs during Aug 2019.

Dadra & Nagar Haveli and Daman Diu merged as single UT during Jan 2020.

*NA: Not Available N App: Not Applicable *: Surplus.*

[1] *One per Community Health Centre*

[2] *Total given in the Table are not strictly comparable as figures for some of the States were not available in 2005. For calculating the overall percentages of vacancy and shortfall, the States/UTs for which manpower position is not available, may be excluded*

All India figures for Vacancy and Shortfall are the totals of State-wise Vacancy and Shortfall ignoring surplus in some States / UTs

Comparative Statement 8.

PHARMACISTS at PHCs & CHCs in Rural Areas

S. No.	State/UT	2005					2024				
		Pharmacist					Pharmacist				
		Required[1]	Sanctioned	In Position	Vacant	Shortfall	Required[1]	Sanctioned	In Position	Vacant	Shortfall
		[R]	[S]	[P]	[S-P]	[R-P]	[R]	[S]	[P]	[S-P]	[R-P]
1	Andhra Pradesh	1734	1704	1637	67	97	1283	1379	1326	53	*
2	Arunachal Pradesh	116	31	31	0	85	184	80	80	0	104
3	Assam	710	NA	NA	NA	NA	1118	1301	1174	127	*
4	Bihar	1749	NA	NA	NA	NA	1994	1636	393	1243	1601
5	Chhattisgarh	633	749	467	282	166	941	1112	737	375	204
6	Goa	24	28	27	1	*	22	59	51	8	*
7	Gujarat	1342	1413	807	606	535	1844	1857	1712	145	132
8	Haryana	480	480	464	16	16	494	607	306	301	188
9	Himachal Pradesh	505	505	375	130	130	656	702	566	136	90
10	Jharkhand	608	NA	NA	NA	NA	500	880	259	621	241
11	Karnataka	1935	1935	1880	55	55	2320	2119	1240	879	1080
12	Kerala	1017	1038	858	180	159	994	1755	1738	17	*
13	Madhya Pradesh	1421	1419	216	1203	1205	1769	1770	2015	*	*
14	Maharashtra	2162	2256	2055	201	107	2176	2466	2082	384	94
15	Manipur	88	111	88	23	0	82	94	88	6	*
16	Meghalaya	125	145	121	24	4	143	167	162	5	*
17	Mizoram	66	69	35	34	31	65	33	33	0	32
18	Nagaland	108	85	85	0	23	133	85	85	0	48
19	Odisha	1513	2040	1984	56	*	1608	2089	1635	454	*
20	Punjab	600	854	811	43	*	481	903	630	273	*
21	Rajasthan	2039	2375	2355	20	*	3192	3008	1812	1196	1380
22	Sikkim	28	28	3	25	25	26	47	43	4	*
23	Tamil Nadu	1415	1440	1252	188	163	1803	2035	1311	724	492
24	Telangana	-	-	-	-	-	624	739	622	117	2
25	Tripura	83	47	63	*	20	129	146	145	1	*
26	Uttarakhand	269	293	281	12	*	595	611	529	82	66
27	Uttar Pradesh	4046	NA	NA	NA	NA	3947	5456	4702	754	*
28	West Bengal	1268	1438	1231	207	37	1253	2392	1606	786	*
29	A& N Islands	24	28	28	0	*	26	41	35	6	*
30	Chandigarh	1	6	6	0	*	0	N App	N App	N App	N App
31	D & N Haveli	7	8	8	0	*					
32	Daman & Diu	4	4	4	0	0	15	19	19	0	*
33	Delhi	8	13	11	2	*	3	3	3	0	0
34	Jammu & Kashmir	404	456	456	0	*	930	1211	946	265	*
35	Ladakh	-	-	-	-	-	39	69	64	5	*
36	Lakshadweep	7	11	11	0	*	7	17	15	2	*
37	Puducherry	43	63	58	5	*	28	35	28	7	0
All India[2/] Total		**26582**	**21072**	**17708**	**3380**	**2858**	**31424**	**36923**	**28192**	**8976**	**5754**

Notes: *Telangana came to existence in 2014 after bifurcation of Andhra Pradesh*

Jammu & Kashmir and Ladakh bifurcated and became UTs during Aug 2019.

Dadra & Nagar Haveli and Daman Diu merged as single UT during Jan 2020.

NA: Not Available *N App: Not Applicable* **: Surplus.*

[1] *One per each Primary Health Centre and Community Health Centre*

[2] *Total given in the Table are not strictly comparable as figures for some of the States were not available in 2005. For calculating the overall percentages of vacancy and shortfall, the States/UTs for which manpower position is not available, may be excluded*

All India figures for Vacancy and Shortfall are the totals of State-wise Vacancy and Shortfall ignoring surplus in some States / UTs

Comparative Statement 9.

LABORATORY TECHNICIANS at PHCs & CHCs in Rural Areas

S. No.	State/UT	2005					2024				
		Lab Technician					Lab Technician				
		Required[1]	Sanctioned	In Position	Vacant	Shortfall	Required[1]	Sanctioned	In Position	Vacant	Shortfall
		[R]	[S]	[P]	[S-P]	[R-P]	[R]	[S]	[P]	[S-P]	[R-P]
1	Andhra Pradesh	1734	1691	1437	254	297	1422	1447	1409	38	13
2	Arunachal Pradesh	116	18	18	0	98	240	155	155	0	85
3	Assam	710	NA	NA	NA	NA	1309	1318	1147	171	162
4	Bihar	1749	NA	NA	NA	NA	2304	2029	807	1222	1497
5	Chhattisgarh	633	633	348	285	285	1112	1302	897	405	215
6	Goa	24	26	25	1	*	23	38	33	5	*
7	Gujarat	1342	1357	870	487	472	2198	1907	1827	80	371
8	Haryana	480	391	231	160	249	596	677	426	251	170
9	Himachal Pradesh	505	505	462	43	43	758	256	136	120	622
10	Jharkhand	608	NA	NA	NA	NA	690	1070	441	629	249
11	Karnataka	1935	1650	1451	199	484	2509	2067	1632	435	877
12	Kerala	1017	368	358	10	659	1206	1261	1228	33	*
13	Madhya Pradesh	1421	454	386	68	1035	2096	1770	980	790	1116
14	Maharashtra	2162	1845	1709	136	453	2436	2161	1690	471	746
15	Manipur	88	38	30	8	58	90	78	64	14	26
16	Meghalaya	125	137	134	3	*	170	196	186	10	*
17	Mizoram	66	69	31	38	35	74	78	78	0	*
18	Nagaland	108	45	45	0	63	141	81	85	*	56
19	Odisha	1513	344	311	33	1202	1938	1678	1396	282	542
20	Punjab	600	747	600	147	0	565	615	367	248	198
21	Rajasthan	2039	2153	2065	88	*	3929	3607	2668	939	1261
22	Sikkim	28	36	32	4	*	28	66	56	10	*
23	Tamil Nadu	1415	1024	861	163	554	2191	2078	1805	273	386
24	Telangana	-	-	-	-	-	653	748	571	177	82
25	Tripura	83	55	43	12	40	147	125	124	1	23
26	Uttarakhand	269	90	32	58	237	646	171	109	62	537
27	Uttar Pradesh	4046	NA	NA	NA	NA	4879	3479	2359	1120	2520
28	West Bengal	1268	427	341	86	927	1599	2688	1619	1069	*
29	A& N Islands	24	24	24	0	0	30	27	24	3	6
30	Chandigarh	1	2	2	0	*	0	N App	N App	N App	N App
31	D & N Haveli	7	7	7	0	0					
32	Daman & Diu	4	4	4	0	0	18	21	21	0	*
33	Delhi	8	8	5	3	3	3	1	1	0	2
34	Jammu & Kashmir	404	395	395	0	9	976	658	546	112	430
35	Ladakh	-	-	-	-	-	46	53	48	5	*
36	Lakshadweep	7	8	7	1	0	10	16	15	1	*
37	Puducherry	43	20	20	0	23	31	29	26	3	5
All India[2/] Total		**26582**	**14571**	**12284**	**2287**	**7226**	**37063**	**33951**	**24976**	**8979**	**12197**

Notes: Telangana came to existence in 2014 after bifurcation of Andhra Pradesh

Jammu & Kashmir and Ladakh bifurcated and became UTs during Aug 2019.

Dadra & Nagar Haveli and Daman Diu merged as single UT during Jan 2020.

*NA: Not Available N App: Not Applicable *: Surplus.*

[1] One per each Primary Health Centre and Two per Community Health Centre

[2] Total given in the Table are not strictly comparable as figures for some of the States were not available in 2005. For calculating the overall percentages of vacancy and shortfall, the States/UTs for which manpower position is not available, may be excluded

All India figures for Vacancy and Shortfall are the totals of State-wise Vacancy and Shortfall ignoring surplus in some States / UTs

Comparative Statement 10.

NURSING STAFF AT PHCs & CHCs in Rural Areas

S. No.	State/UT	2005					2024				
		Nursing Staff					Nursing Staff				
		Required[1]	Sanctioned	In Position	Vacant	Shortfall	Required[1]	Sanctioned	In Position	Vacant	Shortfall
		[R]	[S]	[P]	[S-P]	[R-P]	[R]	[S]	[P]	[S-P]	[R-P]
1	Andhra Pradesh	2718	2309	2053	256	665	3678	4720	4526	194	*
2	Arunachal Pradesh	302	105	105	0	197	816	466	466	0	350
3	Assam	1310	NA	NA	NA	NA	3764	3300	2931	369	833
4	Bihar	2355	NA	NA	NA	NA	6468	5445	2170	3275	4298
5	Chhattisgarh	1329	601	540	61	789	3250	4017	3135	882	115
6	Goa	54	129	119	10	*	52	96	81	15	*
7	Gujarat	2974	2769	1453	1316	1521	6520	4881	4402	479	2118
8	Haryana	912	1530	1160	370	*	1804	2680	2303	377	*
9	Himachal Pradesh	901	1540	1259	281	*	2128	365	232	133	1896
10	Jharkhand	890	NA	NA	NA	NA	2520	1570	798	772	1722
11	Karnataka	3459	3229	3100	129	359	6152	4229	3692	537	2460
12	Kerala	1653	2811	2578	233	*	3684	2935	2860	75	824
13	Madhya Pradesh	2795	908	902	6	1893	6154	4722	4791	*	1363
14	Maharashtra	4454	2766	2575	191	1879	6432	4247	3614	633	2818
15	Manipur	184	83	62	21	122	228	212	175	37	53
16	Meghalaya	269	355	263	92	6	502	663	629	34	*
17	Mizoram	120	270	122	148	*	202	222	222	0	*
18	Nagaland	234	520	520	0	*	330	187	191	*	139
19	Odisha	2899	657	637	20	2262	5856	4994	2272	2722	3584
20	Punjab	1296	697	640	57	656	1634	1794	1013	781	621
21	Rajasthan	3995	9891	8425	1466	*	12280	11602	8723	2879	3557
22	Sikkim	52	45	45	0	7	68	223	205	18	*
23	Tamil Nadu	1625	167	167	0	1458	6710	7210	6431	779	279
24	Telangana	-	-	-	-	-	1480	1637	1299	338	181
25	Tripura	143	125	274	*	*	402	604	604	0	*
26	Uttarakhand	533	145	129	16	404	1598	647	567	80	1031
27	Uttar Pradesh	6362	NA	NA	NA	NA	15350	12556	7020	5536	8330
28	West Bengal	1838	1901	1479	422	359	5274	6333	5744	589	*
29	A& N Islands	48	108	108	0	*	84	158	151	7	*
30	Chandigarh	7	13	13	0	*	0	N App	N App	N App	N App
31	D & N Haveli	13	12	10	2	3					
32	Daman & Diu	10	12	12	0	*	54	66	60	6	*
33	Delhi	8	10	4	6	4	6	1	1	0	5
34	Jammu & Kashmir	824	244	68	176	756	2228	924	658	266	1570
35	Ladakh	-	-	-	-	-	134	85	71	14	63
36	Lakshadweep	25	13	13	0	12	38	50	45	5	*
37	Puducherry	67	96	95	1	*	80	154	143	11	*
All India[2/] Total		**46658**	**34061**	**28930**	**5280**	**13352**	**107960**	**93995**	**72225**	**21843**	**38210**

Notes: *Telangana came to existence in 2014 after bifurcation of Andhra Pradesh*

Jammu & Kashmir and Ladakh bifurcated and became UTs during Aug 2019.

Dadra & Nagar Haveli and Daman Diu merged as single UT during Jan 2020.

NA: Not Available *N App: Not Applicable* **: Surplus.*

[1] *Two per Primary Health Centre and Ten per Community Health Centre*

[2] *Total given in the Table are not strictly comparable as figures for some of the States were not available in 2005. For calculating the overall percentages of vacancy and shortfall, the States/UTs for which manpower position is not available, may be excluded*

All India figures for Vacancy and Shortfall are the totals of State-wise Vacancy and Shortfall ignoring surplus in some States / UTs

Comparative Statement 11.

NUMBER OF SCs, PHCs & CHCs FUNCTIONING in Rural Areas- II

S. No.	State/UT	As on March 2023			As on March 2024		
		Sub centre	PHCs	CHCs	Sub centre	PHCs	CHCs
1	Andhra Pradesh	11070	1145	138	11074	1144	139
2	Arunachal Pradesh	390	127	56	409	128	56
3	Assam	4692	920	176	4711	927	191
4	Bihar	9654	1519	274	10763	1684	310
5	Chhattisgarh	5138	773	166	5056	770	171
6	Goa	202	21	1	203	21	1
7	Gujarat	9149	1483	350	9204	1490	354
8	Haryana	2521	384	100	2536	392	102
9	Himachal Pradesh	2102	549	98	2117	554	102
10	Jharkhand	3863	308	188	3864	310	190
11	Karnataka	8762	2132	182	8724	2131	189
12	Kerala	4930	780	211	4902	782	212
13	Madhya Pradesh	10258	1440	332	10256	1442	327
14	Maharashtra	10740	1906	261	10727	1916	260
15	Manipur	392	74	8	391	74	8
16	Meghalaya	463	122	28	464	116	27
17	Mizoram	308	57	9	295	56	9
18	Nagaland	443	128	8	447	125	8
19	Odisha	6598	1277	330	6601	1278	330
20	Punjab	2857	397	84	2857	397	84
21	Rajasthan	14042	2179	650	14723	2455	737
22	Sikkim	148	24	2	149	24	2
23	Tamil Nadu	8713	1419	385	8713	1415	388
24	Telangana	4228	594	29	4226	595	29
25	Tripura	956	110	18	957	111	18
26	Uttarakhand	1779	532	49	1796	544	51
27	Uttar Pradesh	25723	3055	939	25531	3015	932
28	West Bengal	12506	910	347	12531	907	346
29	Andaman & Nicobar Islands	124	22	4	126	22	4
30	Chandigarh	0	0	0	0	0	0
31	The Dadra and Nagar Haveli and Daman and Diu	94	12	3	94	12	3
32	Delhi	8	5	0	7	3	0
33	Jammu and Kashmir	2434	890	52	2424	884	46
34	Ladakh	288	32	7	288	32	7
35	Lakshadweep	9	4	3	10	4	3
36	Puducherry	55	24	3	54	25	3
All India/ Total		**165639**	**25354**	**5491**	**167230**	**25785**	**5639**

Comparative Statement 12.

BUILIDING POSITION OF SCs, PHCs & CHCs in Rural Areas

S. No.	State/UT	Sub Centres				PHCs				CHCs			
		(As on March, 2023)		(As on March, 2024)		(As on March, 2023)		(As on March, 2024)		(As on March, 2023)		(As on March, 2024)	
		Total	In Govt. Buildings	Total	In Govt. Buildings	Total	In Govt. Buildings	Total	In Govt. Buildings	Total	In Govt. Buildings	Total	In Govt. Buildings
1	Andhra Pradesh	11070	2908	11074	3614	1145	1126	1144	1113	138	138	139	139
2	Arunachal Pradesh	390	372	409	385	127	120	128	125	56	56	56	56
3	Assam	4692	3945	4711	3977	920	909	927	919	176	176	191	190
4	Bihar	9654	3370	10763	4595	1519	1081	1684	1188	274	274	310	304
5	Chhattisgarh	5138	4432	5056	4288	773	723	770	731	166	165	171	165
6	Goa	202	56	203	67	21	18	21	19	1	1	1	1
7	Gujarat	9149	6333	9204	6612	1483	1326	1490	1321	350	330	354	335
8	Haryana	2521	1524	2536	1446	384	300	392	317	100	97	102	99
9	Himachal Pradesh	2102	1658	2117	1671	549	460	554	445	98	94	102	99
10	Jharkhand	3863	2446	3864	3036	308	241	310	274	188	188	190	190
11	Karnataka	8762	4535	8724	5250	2132	2065	2131	2105	182	182	189	189
12	Kerala	4930	3685	4902	3485	780	765	782	765	211	211	212	210
13	Madhya Pradesh	10258	8626	10256	8750	1440	1346	1442	1342	332	328	327	325
14	Maharashtra	10740	10248	10727	9689	1906	1857	1916	1861	261	261	260	255
15	Manipur	392	318	391	319	74	69	74	72	8	8	8	8
16	Meghalaya	463	452	464	454	122	121	116	116	28	28	27	27
17	Mizoram	308	308	295	293	57	57	56	56	9	9	9	9
18	Nagaland	443	381	447	390	128	121	125	117	8	8	8	8
19	Odisha	6598	4981	6601	4940	1277	1255	1278	1255	330	330	330	330
20	Punjab	2857	1674	2857	1633	397	339	397	354	84	84	84	83
21	Rajasthan	14042	10705	14723	11221	2179	1969	2455	2192	650	606	737	706
22	Sikkim	148	147	149	147	24	24	24	24	2	2	2	2
23	Tamil Nadu	8713	6249	8713	6496	1419	1366	1415	1388	385	385	388	388
24	Telangana	4228	1942	4226	2190	594	593	595	588	29	29	29	27
25	Tripura	956	821	957	828	110	110	111	111	18	18	18	18
26	Uttarakhand	1779	1374	1796	1374	532	435	544	452	49	47	51	49
27	Uttar Pradesh	25723	20331	25531	20562	3055	2983	3015	2987	939	939	932	932
28	West Bengal	12506	8399	12531	9350	910	905	907	904	347	347	346	346
29	Andaman & Nicobar Islands	124	124	126	126	22	22	22	22	4	4	4	4
30	Chandigarh	0	N App	0	N App	0	N App	0	N App	0	N App	0	N App
31	The Dadra and Nagar Haveli and Daman and Diu	94	76	94	75	12	12	12	12	3	3	3	3
32	Delhi	8	1	7	1	5	5	3	3	0	N App	0	N App
33	Jammu and Kashmir	2434	824	2424	873	890	690	884	698	52	52	46	46
34	Ladakh	288	230	288	230	32	32	32	32	7	7	7	7
35	Lakshadweep	9	6	10	10	4	3	4	4	3	3	3	3
36	Puducherry	55	42	54	44	24	24	25	25	3	3	3	3
All India/ Total		**165639**	**113523**	**167230**	**118421**	**25354**	**23472**	**25785**	**23937**	**5491**	**5413**	**5639**	**5556**

Comparative Statement 13.

MANPOWER POSITION IN PHCs & CHCs in Rural Areas- I

S. No.	State/UT	Doctors+/Medical Officers+ at PHC		Total Specialists at CHC	
		March, 2023	March, 2024	March, 2023	March, 2024
1	Andhra Pradesh	2293	2217	503	460
2	Arunachal Pradesh	136	110	8	22
3	Assam	1281	1100	131	218
4	Bihar	2945	1379	209	353
5	Chhattisgarh	585	477	82	174
6	Goa	97	74	2	3
7	Gujarat	1558	1402	166	200
8	Haryana	584	505	23	10
9	Himachal Pradesh	545	487	13	9
10	Jharkhand	285	234	207	187
11	Karnataka	2052	1732	273	295
12	Kerala	1525	1851	56	35
13	Madhya Pradesh	1404	1547	67	71
14	Maharashtra	4065	3610	337	347
15	Manipur	214	222	10	3
16	Meghalaya	180	163	4	6
17	Mizoram	52	48	0	0
18	Nagaland	123	65	2	3
19	Odisha	916	1165	253	327
20	Punjab	411	408	55	51
21	Rajasthan	2236	2129	510	746
22	Sikkim	36	34	0	0
23	Tamil Nadu	2594	2311	227	398
24	Telangana	757	790	37	42
25	Tripura	235	265	4	13
26	Uttarakhand	486	538	46	27
27	Uttar Pradesh	2827	2827	976	976
28	West Bengal	1247	1141	74	127
29	Andaman & Nicobar Islands	50	50	4	4
30	Chandigarh	N App	N App	N App	N App
31	The Dadra and Nagar Haveli and Daman and Diu	22	13	0	0
32	Delhi	16	5	N App	N App
33	Jammu and Kashmir	1030	935	116	100
34	Ladakh	61	59	9	13
35	Lakshadweep	12	11	8	0
36	Puducherry	41	45	1	3
All India/ Total		**32901**	**29949**	**4413**	**5223**

Note:

+: Allopathic Doctors

Comparative Statement 14.

MANPOWER POSITION IN PHCs & CHCs in Rural Areas- II

S No.	State/UT	Radiographers at CHC		Pharmacists at PHC & CHC		Lab Technicians at PHC & CHC	
		March, 2023	March, 2024	March, 2023	March, 2024	March, 2023	March, 2024
1	Andhra Pradesh	99	134	1298	1326	1405	1409
2	Arunachal Pradesh	18	14	87	80	125	155
3	Assam	90	92	1211	1174	1149	1147
4	Bihar	28	93	879	393	968	807
5	Chhattisgarh	140	145	824	737	970	897
6	Goa	2	2	41	51	33	33
7	Gujarat	48	198	1676	1712	1761	1827
8	Haryana	17	47	324	306	365	426
9	Himachal Pradesh	29	36	578	566	132	136
10	Jharkhand	120	69	229	259	377	441
11	Karnataka	112	117	1504	1240	1902	1632
12	Kerala	14	48	1204	1738	772	1228
13	Madhya Pradesh	192	173	2058	2015	1084	980
14	Maharashtra	119	161	2041	2082	1664	1690
15	Manipur	2	3	117	88	73	64
16	Meghalaya	25	26	180	162	195	186
17	Mizoram	6	7	35	33	67	78
18	Nagaland	0	0	86	85	105	85
19	Odisha	50	65	1647	1635	995	1396
20	Punjab	87	84	608	630	426	367
21	Rajasthan	434	689	1306	1812	2268	2668
22	Sikkim	2	3	22	43	46	56
23	Tamil Nadu	220	214	1453	1311	1598	1805
24	Telangana	11	9	523	622	461	571
25	Tripura	11	10	154	145	135	124
26	Uttarakhand	9	9	529	529	111	109
27	Uttar Pradesh	173	173	4702	4702	2359	2359
28	West Bengal	163	161	1377	1606	899	1619
29	Andaman & Nicobar Islands	4	1	35	35	24	24
30	Chandigarh	N App	N App	N App	N App	N App	N App
31	The Dadra and Nagar Haveli and Daman and Diu	1	2	18	19	20	21
32	Delhi	N App	N App	3	3	6	1
33	Jammu and Kashmir	204	114	853	946	643	546
34	Ladakh	24	12	54	64	54	48
35	Lakshadweep	6	6	13	15	15	15
36	Puducherry	3	2	28	28	29	26
All India/ Total		**2463**	**2919**	**27697**	**28192**	**23236**	**24976**

SECTION II.

DISTRICT-WISE HEALTH CARE INFRASTRUCTURE IN INDIA

S No.	States/Union Territory	Name of the District	(As on 31st March 2024) Number of functional										
			Sub Centres		PHCs		CHCs		Sub Divisional Hospital	Standalone District Hospital	Medical College*		
			Rural	Urban	Rural	Urban	Rural	Urban			Total	Standalone Medical College	Medical College functioning as DH
1	**Andhra Pradesh**	Alluri Sitharama Raju	352	0	63	0	5	0	3	0	1	1	0
		Anakapalli	468	0	45	9	5	1	1	1	0	0	0
		Anantapur	479	0	45	25	5	2	3	0	1	1	0
		Annamayya	419	0	47	11	7	0	3	0	1	1	0
		Bapatla	408	0	43	12	6	2	2	0	0	0	0
		Chittoor	504	5	48	14	6	0	4	1	0	0	0
		Dr. B.R. Ambedkar Konaseema	467	0	46	7	7	2	2	0	0	0	0
		East Godavari	393	0	30	15	4	2	1	0	1	1	0
		Eluru	517	0	58	18	5	0	3	0	1	1	0
		Guntur	233	0	25	47	2	1	0	1	1	1	0
		Kakinada	445	0	37	23	5	4	1	0	1	1	0
		Krishna	404	0	49	13	7	0	1	0	1	1	0
		Kurnool	461	0	35	28	5	0	1	0	2	2	0
		Nandyal	411	2	52	16	8	3	2	0	1	1	0
		Ntr	275	0	23	48	3	2	1	0	1	1	0
		Palnadu	414	0	39	24	4	3	3	0	0	0	0
		Parvathipuram Manyam	312	0	37	5	3	0	3	1	0	0	0
		Prakasam	592	5	64	19	5	3	2	0	2	2	0
		Sri Potti Sriramulu Nellore	539	2	52	28	10	0	2	1	1	1	0
		Sri Sathya Sai	420	1	41	18	6	1	3	1	0	0	0
		Srikakulam	657	0	66	13	10	3	1	1	1	1	0
		Tirupati	496	0	58	25	10	0	2	0	1	1	0
		Visakhapatanam	56	0	8	63	0	3	1	0	1	1	0
		Vizianagaram	530	0	48	18	2	2	4	0	1	1	0
		West Godavari	398	0	34	18	3	0	4	1	0	0	0
		Y.S.R.	424	4	51	30	6	1	1	1	2	2	0
		Total Districts = 26	**11074**	**19**	**1144**	**547**	**139**	**35**	**54**	**9**	**21**	**21**	**0**
2	**Arunachal Pradesh**	Anjaw	11	0	6	0	4	0	0	1	0	0	0
		Changlang	26	0	7	0	5	0	0	1	0	0	0
		Dibang Valley	9	0	1	0	0	0	0	1	0	0	0
		East Kameng	17	0	8	0	1	0	0	1	0	0	0
		East Siang	17	0	8	1	2	0	0	1	0	0	0
		Kamle	20	0	4	0	2	0	0	0	0	0	0
		Kra Daadi	11	0	6	0	0	0	0	1	0	0	0
		Kurung Kumey	17	0	4	0	2	0	0	1	0	0	0
		Leparada	12	0	2	0	0	0	0	1	0	0	0
		Lohit	15	0	4	0	2	0	0	1	0	0	0
		Longding	13	0	3	0	2	0	0	1	0	0	0
		Lower Dibang Valley	14	0	4	0	4	0	0	1	0	0	0
		Lower Siang	8	0	5	0	1	0	0	1	0	0	0
		Lower Subansiri	23	0	5	0	2	0	0	1	0	0	0
		Namsai	15	0	4	0	2	0	0	1	0	0	0
		Pakke Kessang	13	0	3	0	2	0	0	0	0	0	0
		Papum Pare	29	15	14	5	4	0	0	0	1	1	0
		Shi Yomi	3	0	2	0	1	0	0	0	0	0	0
		Siang	27	0	7	0	2	0	0	1	0	0	0
		Tawang	13	0	6	0	2	0	0	1	0	0	0
		Tirap	13	0	7	0	1	0	0	1	0	0	0
		Upper Siang	15	0	2	0	4	0	0	1	0	0	0
		Upper Subansiri	28	0	5	0	4	0	0	1	0	0	0
		West Kameng	21	0	5	0	5	0	0	1	0	0	0
		West Siang	19	0	6	0	2	0	0	1	0	0	0
		Total Districts = 25	**409**	**15**	**128**	**6**	**56**	**0**	**0**	**21**	**1**	**1**	**0**
3	**Assam**	Baksa	154	0	40	0	8	0	0	1	0	0	0
		Barpeta	262	6	46	3	10	3	1	1	1	1	0
		Biswanath	139	0	26	0	3	1	2	0	0	0	0
		Bongaigaon	107	1	26	2	5	0	0	1	0	0	0
		Cachar	270	5	31	3	7	0	0	1	1	1	0
		Charaideo	78	1	18	1	2	0	1	0	0	0	0
		Chirang	86	5	21	2	3	0	1	1	0	0	0
		Darrang	159	0	33	1	7	0	0	1	0	0	0
		Dhemaji	97	3	21	2	4	1	0	1	0	0	0
		Dhubri	196	1	31	3	6	3	1	0	1	1	0
		Dibrugarh	232	4	28	4	9	1	0	0	1	1	0
		Dima Hasao	74	6	11	1	3	0	0	1	0	0	0
		Goalpara	155	0	35	2	7	0	0	1	0	0	0
		Golaghat	148	1	39	1	8	1	1	1	0	0	0
		Hailakandi	107	0	13	1	4	1	0	1	0	0	0

S No.	States/Union Territory	Name of the District	(As on 31st March 2024) Number of functional										
			Sub Centres		PHCs		CHCs		Sub Divisional Hospital	Standalone District Hospital	Medical College*		
			Rural	Urban	Rural	Urban	Rural	Urban			Total	Standalone Medical College	Medical College functioning as DH
		Hojai	93	5	7	1	3	3	0	1	0	0	0
		Jorhat	111	0	31	5	6	0	1	0	1	1	0
		Kamrup	283	1	60	3	15	1	1	1	0	0	0
		Kamrup Metro	37	14	12	37	1	2	0	1	1	1	0
		Karbi Anglong	112	6	23	1	7	0	0	0	1	1	0
		Karimganj	229	5	29	3	8	0	0	1	0	0	0
		Kokrajhar	162	3	44	0	4	0	1	0	1	1	0
		Lakhimpur	150	2	27	2	7	2	1	0	1	1	0
		Majuli	36	1	7	0	2	0	0	1	0	0	0
		Marigaon	143	2	34	0	6	0	0	1	0	0	0
		Nagaon	257	1	67	3	12	0	1	0	1	1	0
		Nalbari	126	2	44	1	9	2	1	0	1	1	0
		Sivasagar	149	2	25	3	2	1	1	1	0	0	0
		Sonitpur	146	0	27	2	6	0	0	1	1	1	0
		South Salmara Mancachar	50	0	9	0	2	0	0	1	0	0	0
		Tinsukia	163	8	23	2	5	3	1	0	1	1	0
		Udalguri	150	0	22	2	9	0	0	1	0	0	0
		West Karbi Anglong	50	0	17	1	1	1	1	0	0	0	0
		Total Districts = 33	**4711**	**85**	**927**	**92**	**191**	**26**	**16**	**21**	**13**	**13**	**0**
4	**Bihar**	Araria	221	0	40	0	6	0	1	1	0	0	0
		Arwal	62	0	30	0	3	0	0	1	0	0	0
		Aurangabad	247	0	66	1	8	0	1	1	0	0	0
		Banka	268	0	35	0	9	0	0	1	0	0	0
		Begusarai	292	0	36	4	7	0	2	1	0	0	0
		Bhagalpur	346	0	59	8	11	0	2	1	1	1	0
		Bhojpur	300	0	35	4	10	0	1	1	0	0	0
		Buxar	149	0	35	1	4	0	1	1	0	0	0
		Darbhanga	259	0	57	6	10	0	2	0	1	1	0
		Gaya	475	0	65	8	17	0	2	2	1	1	0
		Gopalganj	189	0	30	0	11	0	1	1	0	0	0
		Jamui	277	0	36	0	7	0	0	1	0	0	0
		Jehanabad	111	0	32	2	6	0	0	1	0	0	0
		Kaimur (Bhabua)	180	0	27	0	6	0	1	1	0	0	0
		Katihar	342	0	53	4	10	0	2	1	0	0	0
		Khagaria	188	0	28	0	4	0	0	1	0	0	0
		Kishanganj	259	0	17	0	4	0	0	1	0	0	0
		Lakhisarai	102	0	19	0	4	0	0	1	0	0	0
		Madhepura	272	0	28	0	8	0	1	1	1	1	0
		Madhubani	438	0	86	0	12	0	4	1	0	0	0
		Munger	174	0	26	7	3	0	1	1	0	0	0
		Muzaffarpur	520	0	84	4	15	0	0	1	1	1	0
		Nalanda	370	0	61	5	8	0	2	1	1	1	0
		Nawada	173	0	43	2	8	0	1	1	0	0	0
		Pashchim Champaran	554	0	41	4	11	0	2	0	1	0	1
		Patna	479	0	78	29	8	0	4	1	3	3	0
		Purbi Champaran	411	0	87	3	14	0	5	1	0	0	0
		Purnia	473	0	47	6	5	0	2	0	1	0	1
		Rohtas	280	0	46	5	8	0	2	1	0	0	0
		Saharsa	165	0	36	2	4	0	1	1	0	0	0
		Samastipur	358	0	59	0	12	0	4	1	0	0	0
		Saran	393	0	50	2	14	0	1	1	0	0	0
		Sheikhpura	104	0	22	0	2	0	0	1	0	0	0
		Sheohar	92	0	18	0	2	0	0	1	0	0	0
		Sitamarhi	208	0	45	0	13	0	2	1	0	0	0
		Siwan	379	0	52	2	14	0	1	1	0	0	0
		Supaul	316	0	26	0	7	0	3	1	0	0	0
		Vaishali	337	0	49	2	5	0	1	1	0	0	0
		Total Districts = 38	**10763**	**0**	**1684**	**111**	**310**	**0**	**53**	**36**	**11**	**9**	**2**
5	**Chhattisgarh**	Balod	196	0	30	0	6	0	0	1	0	0	0
		Baloda Bazar	174	8	25	1	5	0	1	1	0	0	0
		Balrampur	193	0	28	0	5	0	1	1	0	0	0
		Bastar	234	9	37	3	7	0	1	1	1	1	0
		Bemetara	127	0	21	0	4	0	1	1	0	0	0
		Bijapur	87	0	10	0	10	0	0	1	0	0	0
		Bilaspur	187	41	38	6	5	0	0	1	1	1	0
		Dantewada	76	0	13	0	4	0	0	1	0	0	0
		Dhamtari	169	13	24	1	3	0	3	1	0	0	0
		Durg	111	110	17	13	8	0	1	1	0	0	0
		Garyaband	198	0	17	0	5	0	1	1	0	0	0

S No.	States/Union Territory	Name of the District	(As on 31st March 2024) Number of functional										
			Sub Centres		PHCs		CHCs		Sub Divisional Hospital	Standalone District Hospital	Medical College*		
			Rural	Urban	Rural	Urban	Rural	Urban			Total	Standalone Medical College	Medical College functioning as DH
		Gaurella Pendra Marwahi	76	0	15	0	3	0	0	1	0	0	0
		Janjgir-Champa	155	4	24	1	8	0	1	1	0	0	0
		Jashpur	259	0	40	0	9	0	0	1	0	0	0
		Kanker	245	4	33	1	8	0	1	1	0	0	0
		Kawardha	144	7	24	1	6	0	0	1	0	0	0
		Kondagaon	173	0	22	0	6	0	0	1	0	0	0
		Korba	214	71	35	4	6	1	0	0	1	0	1
		Korya	89	0	13	0	2	0	0	1	0	0	0
		Khairgarh Chhuikhadan Gandai	83	0	13	0	2	0	1	0	0	0	0
		Mahasamund	222	5	30	1	5	0	0	0	1	0	1
		Manendragarh Chirimiri Bharatpur	95	8	16	2	2	1	0	0	0	0	0
		Mohla Manpur Ambagarh Chouki	83	0	11	0	3	0	0	0	0	0	0
		Mungali	120	4	28	1	3	0	0	1	0	0	0
		Narayanpur	64	0	8	0	1	0	0	1	0	0	0
		Raigarh	259	13	43	3	8	0	2	1	1	1	0
		Raipur	149	127	18	16	7	4	1	1	1	1	0
		Rajnandgaon	146	20	24	3	5	0	0	1	1	1	0
		Sakti	114	0	22	0	4	0	0	0	0	0	0
		Sarangarh Bilaigarh	118	0	16	0	3	0	0	0	0	0	0
		Sukma	95	0	14	0	3	0	0	1	0	0	0
		Surajpur	209	0	36	0	9	0	0	1	0	0	0
		Surguja	192	13	25	3	6	1	0	0	1	0	1
		Total Districts = 33	**5056**	**457**	**770**	**60**	**171**	**7**	**15**	**25**	**8**	**5**	**3**
6	**Goa**	North Goa	111	5	11	2	1	3	0	1	1	1	0
		South Goa	92	13	10	5	0	2	2	1	0	0	0
		Total Districts = 2	**203**	**18**	**21**	**7**	**1**	**5**	**2**	**2**	**1**	**1**	**0**
7	**Gujarat**	Ahmadabad	229	38	41	88	6	12	3	1	4	4	0
		Amreli	248	0	42	6	13	0	3	0	0	0	0
		Anand	280	8	54	8	14	0	0	2	0	0	0
		Arvalli	220	0	37	2	11	0	1	0	0	0	0
		Banas Kantha	760	0	121	5	27	0	4	0	0	0	0
		Bharuch	241	0	41	7	9	0	1	0	0	0	0
		Bhavnagar	299	0	48	18	13	3	2	0	1	1	0
		Botad	95	0	18	3	6	0	0	1	0	0	0
		Chhotaudepur	310	0	50	1	12	0	0	1	0	0	0
		Dang	68	0	10	0	3	0	0	1	0	0	0
		Devbhumi Dwarka	170	4	23	2	4	0	1	1	0	0	0
		Dohad	637	4	97	2	20	0	2	0	0	0	0
		Gandhinagar	172	2	31	14	9	0	1	0	1	1	0
		Gir Somnath	174	0	29	4	6	0	2	1	0	0	0
		Jamnagar	210	0	33	13	9	0	0	0	1	1	0
		Junagadh	237	0	38	9	9	0	1	0	1	1	0
		Kachchh	442	0	69	14	16	0	3	0	0	0	0
		Kheda	316	12	54	6	14	0	2	1	0	0	0
		Mahesana	307	0	63	9	19	0	4	1	1	1	0
		Mahisagar	227	2	35	1	9	0	1	1	0	0	0
		Morbi	198	0	30	5	5	0	2	1	0	0	0
		Narmada	174	2	27	1	3	0	2	1	0	0	0
		Navsari	296	0	45	7	11	0	3	1	0	0	0
		Panch Mahals	300	1	50	4	11	1	1	1	0	0	0
		Patan	326	0	52	5	14	0	2	0	1	1	0
		Porbandar	86	0	12	5	4	0	0	1	0	0	0
		Rajkot	347	9	54	34	12	0	5	1	1	1	0
		Sabar Kantha	284	3	49	2	13	0	2	0	1	1	0
		Surat	357	18	55	82	13	8	2	0	2	2	0
		Surendranagar	348	0	50	8	12	0	2	1	0	0	0
		Tapi	241	2	38	1	6	0	2	1	0	0	0
		Vadodara	242	1	42	43	10	3	0	1	2	2	0
		Valsad	363	8	52	7	11	0	2	0	1	1	0
		Total Districts = 33	**9204**	**114**	**1490**	**416**	**354**	**27**	**56**	**20**	**17**	**17**	**0**
8	**Haryana**	Ambala	91	25	17	6	4	1	2	1	0	0	0
		Bhiwani	139	2	22	3	6	1	3	1	0	0	0
		Charki Dadri	79	0	12	0	3	0	0	1	0	0	0
		Faridabad	45	16	8	17	3	7	1	1	0	0	0
		Fatehabad	125	12	20	4	4	1	2	1	0	0	0
		Gurugram	82	0	12	21	3	0	3	1	0	0	0

S No.	States/Union Territory	Name of the District	(As on 31st March 2024) Number of functional										
			Sub Centres		PHCs		CHCs		Sub Divisional Hospital	Standalone District Hospital	Medical College*		
			Rural	Urban	Rural	Urban	Rural	Urban			Total	Standalone Medical College	Medical College functioning as DH
		Hisar	192	6	29	4	7	4	3	1	0	0	0
		Jhajjar	130	4	22	7	5	1	2	1	0	0	0
		Jind	180	11	25	2	6	1	3	1	0	0	0
		Kaithal	135	9	22	3	2	4	0	1	0	0	0
		Karnal	148	6	18	5	9	1	1	1	1	1	0
		Kurukshetra	111	6	13	4	4	2	1	1	0	0	0
		Mahendragarh	134	6	20	0	3	4	1	1	0	0	0
		Nuh	108	3	17	0	1	4	0	1	1	1	0
		Palwal	91	4	15	3	6	0	1	1	0	0	0
		Panchkula	32	14	4	4	2	1	1	1	0	0	0
		Panipat	88	1	12	7	7	2	1	1	0	0	0
		Rewari	111	3	17	5	4	1	1	1	0	0	0
		Rohtak	107	9	17	4	5	1	2	1	1	1	0
		Sirsa	157	5	26	5	5	3	1	1	0	0	0
		Sonipat	153	11	30	4	6	2	3	1	1	1	0
		Yamunanagar	98	15	14	8	7	1	1	1	0	0	0
		Total Districts = 22	**2536**	**168**	**392**	**116**	**102**	**42**	**33**	**22**	**4**	**4**	**0**
9	**Himachal Pradesh**	Bilaspur	123	0	35	2	8	0	4	1	0	0	0
		Chamba	178	0	46	0	5	0	7	0	1	0	1
		Hamirpur	154	0	32	0	2	0	5	0	1	0	1
		Kangra	444	5	80	6	19	0	20	1	1	1	0
		Kinnaur	35	0	23	0	3	0	2	1	0	0	0
		Kullu	101	0	25	0	8	0	5	1	0	0	0
		Lahul And Spiti	36	0	16	0	1	0	2	1	0	0	0
		Mandi	341	0	88	0	18	0	19	1	1	1	0
		Shimla	238	7	99	17	16	1	12	1	1	1	0
		Sirmaur	147	0	48	0	7	0	5	0	1	0	1
		Solan	182	0	38	1	8	1	5	1	0	0	0
		Una	138	0	24	0	7	2	5	1	0	0	0
		Total Districts = 12	**2117**	**12**	**554**	**26**	**102**	**4**	**91**	**9**	**6**	**3**	**3**
10	**Jharkhand**	Bokaro	124	13	25	9	10	1	3	1	0	0	0
		Chatra	93	0	8	1	6	0	0	1	0	0	0
		Deoghar	181	0	5	5	7	0	1	1	0	0	0
		Dhanbad	140	0	26	10	8	2	0	1	1	1	0
		Dumka	248	0	34	1	10	0	0	0	1	1	0
		East Singhbum	243	0	16	9	9	2	1	1	1	1	0
		Garhwa	118	0	10	1	7	0	1	1	0	0	0
		Giridih	179	0	15	2	12	0	0	1	0	0	0
		Godda	181	1	13	1	8	0	0	1	0	0	0
		Gumla	243	0	1	1	11	0	0	1	0	0	0
		Hazaribagh	140	0	13	3	9	0	1	0	1	1	0
		Jamtara	129	0	13	0	4	0	0	1	0	0	0
		Khunti	108	0	5	1	6	0	0	1	0	0	0
		Koderma	65	0	9	2	5	0	0	1	0	0	0
		Latehar	98	1	7	0	7	0	0	1	0	0	0
		Lohardaga	79	1	7	1	5	0	0	1	0	0	0
		Pakur	121	0	8	1	6	0	0	1	0	0	0
		Palamu	170	0	22	5	8	0	2	0	1	1	0
		Ramgarh	56	0	7	3	5	0	0	1	0	0	0
		Ranchi	322	0	24	12	13	2	1	1	1	1	0
		Sahebganj	136	0	10	2	6	0	1	1	0	0	0
		Saraikela Kharsawan	192	0	10	4	7	0	1	1	0	0	0
		Simdega	154	1	7	1	7	0	0	1	0	0	0
		West Singhbhum	344	0	15	2	14	0	1	1	0	0	0
		Total Districts = 24	**3864**	**17**	**310**	**77**	**190**	**7**	**13**	**21**	**6**	**6**	**0**
11	**Karnataka**	Bagalkote	208	42	43	12	5	3	5	1	0	0	0
		Ballari	132	9	29	9	6	0	2	1	1	1	0
		Belagavi	612	29	129	21	15	1	9	0	1	1	0
		Bengaluru Rural	180	27	48	2	2	0	4	0	0	0	0
		Bengaluru Urban	99	357	28	174	3	8	3	0	4	4	0
		Bidar	271	10	53	6	7	1	4	0	1	1	0
		Chamarajanagara	234	23	60	2	3	0	3	0	1	1	0
		Chikkaballapura	197	9	57	4	2	0	5	0	1	0	1
		Chikkamagaluru	365	4	89	2	5	0	6	0	1	0	1
		Chitradurga	311	21	81	5	11	0	5	1	0	0	0
		Dakshina Kannada	411	31	65	12	7	1	4	1	0	0	0
		Davangere	242	16	79	11	2	2	4	1	0	0	0
		Dharwad	173	6	33	20	0	0	3	1	1	1	0

S No.	States/Union Territory	Name of the District	(As on 31st March 2024) Number of functional										
			Sub Centres		PHCs		CHCs		Sub Divisional Hospital	Standalone District Hospital	Medical College*		
			Rural	Urban	Rural	Urban	Rural	Urban			Total	Standalone Medical College	Medical College functioning as DH
		Gadag	168	33	39	3	2	0	4	0	1	1	0
		Hassan	452	23	134	4	15	0	7	0	1	1	0
		Haveri	304	7	68	4	5	0	6	0	1	0	1
		Kalaburagi	330	16	87	15	16	0	6	0	1	1	0
		Kodagu	160	0	30	0	7	0	2	0	1	1	0
		Kolar	259	10	64	9	2	0	4	1	0	0	0
		Koppal	173	3	44	4	6	3	3	0	1	1	0
		Mandya	406	7	113	3	10	0	6	0	1	1	0
		Mysuru	484	32	119	28	8	2	6	1	1	1	0
		Raichur	213	8	50	7	6	0	4	0	1	1	0
		Ramanagara	220	23	61	4	4	0	3	1	0	0	0
		Shivamogga	304	53	97	10	7	0	6	0	1	1	0
		Tumakuru	484	98	139	11	4	0	9	1	0	0	0
		Udupi	317	26	62	2	6	0	2	1	0	0	0
		Uttara Kannada	332	17	82	3	2	1	10	0	1	1	0
		Vijayanagar	206	12	47	6	6	1	5	0	0	0	0
		Vijayapura	311	10	60	6	9	0	4	1	0	0	0
		Yadgir	166	6	41	3	6	0	2	0	1	0	1
		Total Districts = 31	**8724**	**968**	**2131**	**402**	**189**	**23**	**146**	**12**	**23**	**19**	**4**
12	**Kerala**	Alappuzha	362	4	60	7	16	0	6	4	1	1	0
		Ernakulam	372	38	66	24	21	3	11	4	1	1	0
		Idukki	300	9	41	2	13	0	4	2	0	0	0
		Kannur	341	75	69	19	10	2	9	3	1	1	0
		Kasaragod	235	12	39	4	6	0	5	3	1	1	0
		Kollam	366	55	54	9	14	2	9	2	1	1	0
		Kottayam	308	25	53	6	20	0	3	5	1	1	0
		Kozhikode	340	61	57	19	13	3	7	3	1	1	0
		Malappuram	525	64	80	18	18	3	7	4	1	1	0
		Palakkad	497	7	75	6	17	2	6	3	1	1	0
		Pathanamthitta	252	9	41	4	12	0	4	3	1	1	0
		Thiruvananthapuram	411	76	58	31	20	2	8	6	1	1	0
		Thrissur	414	57	68	18	23	1	6	3	1	1	0
		Wayanad	179	21	21	4	9	0	2	2	0	0	0
		Total Districts = 14	**4902**	**513**	**782**	**171**	**212**	**18**	**87**	**47**	**12**	**12**	**0**
13	**Madhya Pradesh**	Agar-Malwa	75	0	9	1	1	0	2	1	0	0	0
		Alirajpur	191	0	17	0	6	1	1	1	0	0	0
		Anuppur	162	0	26	0	9	0	0	1	0	0	0
		Ashoknagar	132	0	11	1	4	0	2	1	0	0	0
		Balaghat	292	0	42	1	9	0	3	1	0	0	0
		Barwani	331	0	29	2	12	0	2	1	0	0	0
		Betul	323	0	39	4	10	0	1	1	0	0	0
		Bhind	202	0	32	5	7	1	2	1	0	0	0
		Bhopal	67	0	11	92	1	4	6	1	1	1	0
		Burhanpur	102	0	17	2	3	1	0	1	0	0	0
		Chhatarpur	242	0	38	5	10	0	4	1	0	0	0
		Chhindwara	318	0	68	4	9	0	6	1	1	1	0
		Damoh	177	0	22	3	5	1	1	1	0	0	0
		Datia	107	0	17	2	3	1	2	1	1	1	0
		Dewas	202	0	29	7	4	0	5	1	0	0	0
		Dhar	477	0	49	6	14	0	5	1	0	0	0
		Dindori	191	0	26	0	6	0	1	1	0	0	0
		Guna	160	0	19	7	5	1	1	1	0	0	0
		Gwalior	121	0	16	35	4	2	5	1	1	1	0
		Harda	77	0	11	1	3	1	0	1	0	0	0
		Indore	127	0	29	40	5	3	8	1	1	1	0
		Jabalpur	168	0	28	37	8	1	5	1	1	1	0
		Jhabua	291	0	21	1	8	0	2	1	0	0	0
		Katni	163	0	25	6	6	0	2	1	0	0	0
		Khandwa (East Nimar)	188	0	30	3	6	0	4	1	1	1	0
		Khargone (West Nimar)	324	0	58	3	10	0	4	1	0	0	0
		Mandla	275	0	34	1	10	0	2	1	0	0	0
		Mandsaur	180	0	41	1	5	0	6	1	0	0	0
		Morena	239	0	28	4	5	0	6	1	0	0	0
		Narmadapuram	154	0	23	4	4	0	5	1	0	0	0
		Narsimhapur	141	0	23	2	6	0	3	1	0	0	0
		Neemuch	108	0	22	2	0	2	3	1	0	0	0
		Niwari	60	0	10	0	2	0	1	1	0	0	0
		Panna	157	0	20	1	5	0	1	1	0	0	0

S No.	States/Union Territory	Name of the District	(As on 31st March 2024) Number of functional										
			Sub Centres		PHCs		CHCs		Sub Divisional Hospital	Standalone District Hospital	Medical College*		
			Rural	Urban	Rural	Urban	Rural	Urban			Total	Standalone Medical College	Medical College functioning as DH
		Raisen	184	0	36	2	6	1	6	1	0	0	0
		Rajgarh	217	0	31	1	6	0	5	1	0	0	0
		Ratlam	198	0	27	10	7	0	3	1	1	1	0
		Rewa	327	0	45	8	9	0	5	1	1	1	0
		Sagar	260	0	45	13	9	0	6	1	1	1	0
		Satna	311	0	46	7	12	0	6	1	0	0	0
		Sehore	170	0	24	3	8	0	5	1	0	0	0
		Seoni	287	0	37	2	5	0	3	1	0	0	0
		Shahdol	227	0	32	2	8	0	2	1	1	1	0
		Shajapur	126	0	20	2	5	0	3	1	0	0	0
		Sheopur	104	0	12	1	4	0	1	1	0	0	0
		Shivpuri	256	0	24	5	8	0	1	1	1	1	0
		Sidhi	197	0	33	1	4	1	2	1	0	0	0
		Singrauli	206	0	21	4	7	0	1	1	0	0	0
		Tikamgarh	147	0	16	1	7	0	1	1	0	0	0
		Ujjain	207	0	29	15	5	0	7	1	0	0	0
		Umaria	113	0	15	2	5	0	0	1	0	0	0
		Vidisha	195	0	29	5	7	0	3	1	1	1	0
		Total Districts = 52	**10256**	**0**	**1442**	**367**	**327**	**21**	**161**	**52**	**13**	**13**	**0**
14	**Maharashtra**	Ahmednagar	565	0	98	10	17	5	4	1	0	0	0
		Akola	176	0	31	15	2	3	1	0	1	0	1
		Amravati	334	0	59	16	3	5	6	1	0	0	0
		Beed	297	0	53	5	8	2	3	1	1	1	0
		Bhandara	193	0	33	1	6	1	2	1	0	0	0
		Buldhana	280	0	52	6	6	7	1	3	0	0	0
		Chandrapur	339	0	63	9	7	3	4	0	1	1	0
		Chhatrapati Sambhajinagar	279	0	51	23	8	3	3	1	1	1	0
		Dharashiv	215	0	44	2	4	2	5	0	1	0	1
		Dhule	232	0	41	8	6	0	2	1	1	1	0
		Gadchiroli	376	0	48	1	9	0	3	1	0	0	0
		Gondia	258	0	40	1	10	0	1	1	1	0	1
		Hingoli	134	0	24	3	1	2	2	1	0	0	0
		Jalgaon	442	0	78	18	6	14	3	0	1	0	1
		Jalna	223	0	44	3	7	2	1	1	0	0	0
		Kolhapur	413	0	75	17	12	6	4	1	1	0	1
		Latur	252	0	51	11	9	2	1	1	1	1	0
		Mumbai	0	0	0	52	0	0	0	0	4	4	0
		Mumbai Suburban	0	0	0	126	0	0	0	0	0	0	0
		Nagpur	316	0	53	51	1	9	2	0	2	2	0
		Nanded	379	0	69	15	14	1	4	1	1	1	0
		Nandurbar	293	0	61	3	12	0	2	1	0	0	0
		Nashik	589	0	112	48	23	6	7	2	0	0	0
		Palghar	307	17	46	23	3	7	3	0	0	0	0
		Parbhani	215	0	31	7	6	0	2	1	0	0	0
		Pune	547	23	108	96	16	29	6	1	1	1	0
		Raigad	280	0	60	13	1	8	6	1	0	0	0
		Ratnagiri	378	0	68	3	7	1	3	1	0	0	0
		Sangli	356	41	70	11	9	5	3	0	2	1	1
		Satara	415	0	84	4	14	2	3	1	1	0	1
		Sindhudurg	249	2	38	0	5	1	4	1	0	0	0
		Solapur	430	0	77	18	6	10	3	0	1	0	1
		Thane	180	0	33	118	6	6	3	3	1	1	0
		Wardha	183	0	31	4	7	1	2	1	0	0	0
		Washim	152	0	25	2	2	4	1	1	0	0	0
		Yavatmal	450	10	65	6	7	7	3	0	1	1	0
		Total Districts = 36	**10727**	**93**	**1916**	**749**	**260**	**154**	**103**	**30**	**24**	**16**	**8**
15	**Manipur**	Bishnupur	30	3	4	3	0	2	0	1	0	0	0
		Chandel	15	0	2	0	1	0	0	1	0	0	0
		Churachandpur	50	0	7	0	0	0	0	0	1	0	1
		Imphal East	42	0	8	6	1	0	0	0	1	1	0
		Imphal West	40	14	6	7	0	2	0	0	1	1	0
		Jiribam	6	0	1	0	0	1	0	0	0	0	0
		Kakching	13	0	4	2	1	1	0	0	0	0	0
		Kamjong	21	0	2	0	1	0	0	0	0	0	0
		Kangpokpi	35	0	6	0	1	0	0	0	0	0	0
		Noney	15	0	3	0	1	0	0	0	0	0	0
		Pherzawl	21	0	4	0	1	0	0	0	0	0	0
		Senapati	31	0	8	0	1	0	0	1	0	0	0
		Tamenglong	15	0	3	0	0	0	0	1	0	0	0

S No.	States/Union Territory	Name of the District	(As on 31st March 2024) Number of functional										
			Sub Centres		PHCs		CHCs		Sub Divisional Hospital	Standalone District Hospital	Medical College*		
			Rural	Urban	Rural	Urban	Rural	Urban			Total	Standalone Medical College	Medical College functioning as DH
		Tengnoupal	9	0	4	0	0	0	1	0	0	0	0
		Thoubal	29	8	6	4	0	3	0	1	0	0	0
		Ukhrul	19	0	6	0	0	0	0	1	0	0	0
		Total Districts = 16	**391**	**25**	**74**	**22**	**8**	**9**	**1**	**6**	**3**	**2**	**1**
16	**Meghalaya**	Eastern West Khasi Hills	20	0	11	0	1	0	0	1	0	0	0
		East Garo Hills	31	2	8	0	1	0	0	1	0	0	0
		East Jaintia Hills	36	0	6	0	1	0	0	1	0	0	0
		East Khasi Hills	76	0	26	13	8	0	0	2	0	0	0
		North Garo Hills	50	0	11	0	0	1	0	0	0	0	0
		Ri Bhoi	34	2	9	0	3	0	0	1	0	0	0
		South Garo Hills	27	0	6	0	1	0	0	1	0	0	0
		South West Garo Hills	27	5	9	0	1	0	0	1	0	0	0
		South West Khasi Hills	23	2	4	0	1	0	0	1	0	0	0
		West Garo Hills	66	3	9	3	6	0	1	2	0	0	0
		West Jaintia Hills	46	0	12	2	3	0	0	2	0	0	0
		West Khasi Hills	28	2	5	1	1	0	0	1	0	0	0
		Total Districts = 12	**464**	**16**	**116**	**19**	**27**	**1**	**1**	**14**	**0**	**0**	**0**
17	**Mizoram**	Aizawl	36	44	6	6	3	0	1	2	1	1	0
		Champhai	25	5	5	1	0	0	0	1	0	0	0
		Hnahthial	15	1	5	0	0	0	0	1	0	0	0
		Khawzawl	18	1	4	0	1	0	0	1	0	0	0
		Kolasib	22	6	5	0	1	0	0	1	0	0	0
		Lawngtlai	32	3	4	0	1	0	0	1	0	0	0
		Lunglei	38	18	5	2	0	0	1	1	0	0	0
		Mamit	38	1	8	0	1	0	0	1	0	0	0
		Saitual	24	2	5	0	1	0	0	1	0	0	0
		Serchhip	25	2	5	0	1	0	0	1	0	0	0
		Siaha	22	2	4	0	0	0	0	1	0	0	0
		Total Districts = 11	**295**	**85**	**56**	**9**	**9**	**0**	**2**	**12**	**1**	**1**	**0**
18	**Nagaland**	Dimapur	51	3	8	3	1	2	0	1	0	0	0
		Kiphire	24	0	4	1	0	1	0	1	0	0	0
		Kohima	33	9	14	2	2	1	0	1	1	1	0
		Longleng	10	0	3	1	1	0	0	1	0	0	0
		Mokokchung	48	6	16	1	0	3	0	1	0	0	0
		Mon	59	0	14	2	1	2	0	1	0	0	0
		Noklak	20	1	3	0	0	0	0	1	0	0	0
		Peren	19	0	7	0	0	2	0	1	0	0	0
		Phek	48	1	22	0	1	3	0	1	0	0	0
		Tuensang	37	2	10	1	0	1	0	1	0	0	0
		Wokha	42	0	13	1	1	1	0	1	0	0	0
		Zunheboto	56	0	11	2	1	1	0	1	0	0	0
		Total Districts = 12	**447**	**22**	**125**	**14**	**8**	**17**	**0**	**12**	**1**	**1**	**0**
19	**Odisha**	Anugul	166	0	31	2	9	0	3	1	0	0	0
		Balangir	226	0	46	2	14	1	2	1	1	1	0
		Baleshwar	274	1	70	5	15	2	1	1	1	1	0
		Bargarh	202	2	48	2	12	4	1	1	0	0	0
		Bhadrak	170	8	51	4	4	3	0	1	0	0	0
		Boudh	67	0	12	0	5	0	0	1	0	0	0
		Cuttack	326	6	58	16	19	3	2	1	1	1	0
		Deogarh	42	0	8	0	4	0	0	1	0	0	0
		Dhenkanal	167	0	37	1	9	1	2	1	0	0	0
		Gajapati	135	1	21	1	7	1	0	1	0	0	0
		Ganjam	441	19	90	11	18	10	4	1	1	1	0
		Jagatsinghapur	186	3	35	2	10	1	0	1	0	0	0
		Jajapur	260	0	64	2	11	1	0	1	0	0	0
		Jharsuguda	61	5	16	4	5	1	0	1	0	0	0
		Kalahandi	241	1	45	1	16	2	1	1	1	1	0
		Kandhamal	172	0	40	1	13	1	1	1	0	0	0
		Kendrapara	224	3	46	2	8	0	1	1	0	0	0
		Kendujhar	351	0	66	3	15	2	2	1	1	1	0
		Khordha	197	5	47	28	9	7	0	2	0	0	0
		Koraput	305	2	48	4	14	2	0	1	1	1	0
		Malkangiri	157	1	26	2	6	0	2	1	0	0	0
		Mayurbhanj	582	7	86	4	28	0	3	1	1	1	0
		Nabarangpur	289	0	40	2	10	0	1	1	0	0	0
		Nayagarh	163	3	38	0	9	3	1	1	0	0	0

S No.	States/Union Territory	Name of the District	(As on 31st March 2024) Number of functional										
			Sub Centres		PHCs		CHCs		Sub Divisional Hospital	Standalone District Hospital	Medical College*		
			Rural	Urban	Rural	Urban	Rural	Urban			Total	Standalone Medical College	Medical College functioning as DH
		Nuapada	93	2	17	0	4	1	1	1	0	0	0
		Puri	238	3	46	6	14	3	0	1	1	1	0
		Rayagada	234	1	38	3	10	1	1	1	0	0	0
		Sambalpur	155	12	29	8	11	0	2	1	1	1	0
		Sonepur	87	2	20	0	3	2	1	1	0	0	0
		Sundargarh	390	0	59	13	18	3	1	2	1	1	0
		Total Districts = 30	**6601**	**87**	**1278**	**129**	**330**	**55**	**33**	**32**	**11**	**11**	**0**
20	**Punjab**	Amritsar	174	5	25	19	4	4	2	1	1	1	0
		Barnala	68	3	10	2	2	2	1	1	0	0	0
		Bathinda	125	11	16	8	1	8	3	1	0	0	0
		Faridkot	62	0	8	3	2	1	1	1	1	1	0
		Fatehgarh Sahib	71	2	13	2	2	3	1	1	0	0	0
		Fazilka	108	1	19	3	5	1	1	1	0	0	0
		Ferozepur	116	6	14	5	1	3	1	1	0	0	0
		Gurdaspur	219	3	29	4	9	4	1	1	0	0	0
		Hoshiarpur	240	4	31	2	8	4	3	1	0	0	0
		Jalandhar	191	7	27	10	7	7	2	1	0	0	0
		Kapurthala	83	5	11	3	4	1	3	1	0	0	0
		Ludhiana	251	14	30	17	7	10	4	1	0	0	0
		Malerkotla	48	2	5	2	0	2	0	1	0	0	0
		Mansa	98	5	11	4	2	2	2	1	0	0	0
		Moga	116	6	19	4	2	4	0	1	0	0	0
		Pathankot	63	6	9	2	2	2	0	1	0	0	0
		Patiala	184	1	28	12	4	6	3	1	1	1	0
		Rupnagar	83	2	11	3	2	2	2	1	0	0	0
		S.A.S Nagar	72	4	10	10	1	4	2	1	1	1	0
		Sangrur	140	2	21	5	2	4	3	1	0	0	0
		Shahid Bhagat Singh Nagar	94	1	17	1	2	2	1	1	0	0	0
		Sri Muktsar Sahib	101	1	17	2	5	1	3	1	0	0	0
		Tarn Taran	150	3	16	2	10	1	2	1	0	0	0
		Total Districts = 23	**2857**	**94**	**397**	**125**	**84**	**78**	**41**	**23**	**4**	**4**	**0**
21	**Rajasthan**	Ajmer	428	1	76	26	25	4	2	3	1	1	0
		Alwar	775	9	146	8	41	8	2	3	1	1	0
		Banswara	500	1	60	5	24	0	2	1	0	0	0
		Baran	293	2	47	3	16	1	3	1	0	0	0
		Barmer	852	0	125	6	32	0	4	1	1	1	0
		Bharatpur	434	1	78	5	26	6	3	0	1	0	1
		Bhilwara	538	3	82	10	24	6	1	1	1	1	0
		Bikaner	449	0	70	17	17	2	3	1	1	1	0
		Bundi	218	0	29	3	13	4	1	1	1	1	0
		Chittorgarh	400	0	53	6	20	0	5	2	1	1	0
		Churu	466	0	98	13	19	1	4	1	1	1	0
		Dausa	348	0	60	4	28	0	4	3	1	1	0
		Dholpur	252	0	37	5	8	0	1	2	1	1	0
		Dungarpur	395	0	63	1	20	1	0	1	1	1	0
		Ganganagar	463	2	58	6	14	9	1	0	1	0	1
		Hanumangarh	381	1	63	4	13	5	2	1	1	1	0
		Jaipur	655	7	139	65	45	4	10	1	2	2	0
		Jaisalmer	185	0	29	1	11	0	0	2	0	0	0
		Jalore	426	0	75	2	14	0	1	1	0	0	0
		Jhalawar	336	0	42	2	12	3	0	0	1	0	1
		Jhunjhunu	641	0	129	4	32	0	3	2	0	0	0
		Jodhpur	722	7	106	23	34	5	4	2	1	1	0
		Karauli	295	0	50	5	19	1	1	2	1	1	0
		Kota	220	6	43	21	13	4	0	0	1	0	1
		Nagaur	818	1	138	7	40	3	6	3	0	0	0
		Pali	478	0	95	5	28	0	2	0	1	0	1
		Pratapgarh	248	0	32	2	8	2	0	1	0	0	0
		Rajsamand	288	0	54	2	19	1	1	2	0	0	0
		Sawai Madhopur	288	0	45	5	21	0	0	2	0	0	0
		Sikar	675	2	124	9	36	4	5	2	1	1	0
		Sirohi	241	3	31	2	11	0	0	2	1	1	0
		Tonk	309	0	65	6	17	0	0	1	0	0	0
		Udaipur	706	0	113	12	37	1	2	1	1	1	0
		Total Districts = 33	**14723**	**46**	**2455**	**295**	**737**	**75**	**73**	**46**	**24**	**19**	**5**
22	**Sikkim**	Gangtok	48	7	6	2	1	0	0	1	0	0	0
		Gyalshing	43	0	7	0	0	0	0	1	0	0	0
		Mangan	19	0	5	0	0	0	0	1	0	0	0

S No.	States/Union Territory	Name of the District	(As on 31st March 2024) Number of functional										
			Sub Centres		PHCs		CHCs		Sub Divisional Hospital	Standalone District Hospital	Medical College*		
			Rural	Urban	Rural	Urban	Rural	Urban			Total	Standalone Medical College	Medical College functioning as DH
		Namchi	39	1	6	0	1	0	0	1	0	0	0
		Total Districts = 4	**149**	**8**	**24**	**2**	**2**	**0**	**0**	**4**	**0**	**0**	**0**
23	**Tamil Nadu**	Ariyalur	117	0	31	2	6	0	2	1	1	1	0
		Chengalpattu	221	0	29	12	8	0	7	1	1	1	0
		Chennai	0	0	0	143	0	16	4	0	4	4	0
		Coimbatore	328	0	39	32	12	6	12	1	1	1	0
		Cuddalore	319	0	50	7	14	0	9	1	1	1	0
		Dharmapuri	218	0	40	1	10	0	3	1	1	1	0
		Dindigul	311	0	52	6	14	1	11	1	1	1	0
		Erode	311	0	48	13	14	1	7	1	1	1	0
		Kallakurichi	212	0	35	1	9	0	3	1	1	1	0
		Kanchipuram	143	0	18	5	5	0	3	1	0	0	0
		Kanniyakumari	267	0	30	8	9	0	8	1	1	1	0
		Karur	168	0	24	5	8	0	6	1	1	1	0
		Krishnagiri	239	0	46	5	10	0	5	1	1	1	0
		Madurai	314	0	41	31	13	3	7	1	1	1	0
		Mayiladuthurai	147	0	24	2	5	0	5	1	0	0	0
		Nagapattinam	111	0	18	3	6	0	4	1	1	1	0
		Namakkal	240	0	40	8	15	0	7	1	1	1	0
		Perambalur	90	0	24	1	4	0	3	1	0	0	0
		Pudukkottai	242	0	60	3	13	0	12	1	1	1	0
		Ramanathapuram	244	0	43	5	11	0	8	1	1	1	0
		Ranipet	163	0	25	4	7	0	4	1	0	0	0
		Salem	398	0	67	17	20	3	11	1	1	1	0
		Sivaganga	275	0	36	4	12	0	16	1	1	1	0
		Tenkasi	177	0	36	6	10	0	8	1	0	0	0
		Thanjavur	309	0	55	8	14	0	13	1	1	1	0
		Theni	162	0	27	6	8	0	5	1	1	1	0
		The Nilgiris	194	0	29	4	4	0	4	1	1	1	0
		Thiruvallur	303	0	43	9	14	2	10	1	1	1	0
		Thiruvarur	195	0	36	4	10	0	7	1	1	1	0
		Tiruchirappalli	307	0	50	17	14	3	9	1	1	1	0
		Tirunelveli	202	0	32	10	9	1	7	1	1	1	0
		Tirupathur	134	0	26	5	6	0	3	1	0	0	0
		Tiruppur	242	0	33	20	13	1	8	1	1	1	0
		Tiruvannamalai	410	0	75	6	18	0	9	1	1	1	0
		Tuticorin	253	0	38	10	12	0	8	1	1	1	0
		Vellore	157	0	26	11	7	2	3	1	1	1	0
		Villupuram	345	0	49	3	13	0	6	1	1	1	0
		Virudhunagar	245	0	40	7	11	0	9	1	1	1	0
		Total Districts = 38	**8713**	**0**	**1415**	**444**	**388**	**39**	**266**	**37**	**35**	**35**	**0**
24	**Telangana**	Adilabad	126	2	22	5	1	0	1	0	1	0	1
		Bhadradri Kothagudem	240	5	29	5	1	4	1	0	1	0	1
		Hanumakonda	85	24	17	7	0	1	0	0	0	0	0
		Hyderabad	0	168	0	89	0	11	3	1	2	2	0
		Jagitial	140	16	17	7	0	2	0	0	1	0	1
		Jangoan	104	1	12	1	0	0	0	1	0	0	0
		Jayashankar Bhupalapally	88	4	13	1	2	0	0	1	0	0	0
		Jogulamba Gadwal	84	9	10	3	0	1	1	0	0	0	0
		Kamareddy	159	14	18	3	5	1	2	0	0	0	0
		Karimnagar	125	18	16	8	0	2	0	1	0	0	0
		Khammam	208	25	25	5	0	1	2	1	0	0	0
		Kumuram Bheem Asifabad	105	3	20	2	1	0	1	0	0	0	0
		Mahabubabad	159	13	18	3	2	0	0	0	1	0	1
		Mahabubnagar	114	15	16	6	1	1	0	0	1	0	1
		Mancherial	101	23	15	6	0	3	0	0	1	0	1
		Medak	145	12	18	2	0	2	1	1	0	0	0
		Medchal Malkajgiri	23	185	4	33	0	1	2	0	0	0	0
		Mulugu	87	0	13	0	2	0	1	0	0	0	0
		Nagarkurnool	167	11	25	0	0	3	0	0	1	0	1
		Nalgonda	239	24	31	8	0	1	3	0	1	0	1
		Narayanpet	87	0	11	2	0	2	1	0	0	0	0
		Nirmal	102	3	17	3	1	0	3	0	0	0	0
		Nizamabad	212	18	26	11	7	1	1	0	1	0	1
		Peddapalli	90	18	17	8	0	2	0	1	1	1	0
		Rajanna Sircilla	81	10	12	3	0	0	1	0	0	0	0
		Ranga Reddy	160	141	26	29	1	5	3	0	0	0	0
		Sangareddy	197	68	31	4	0	2	4	0	1	0	1

S No.	States/Union Territory	Name of the District	(As on 31st March 2024) Number of functional										
			Sub Centres		PHCs		CHCs		Sub Divisional Hospital	Standalone District Hospital	Medical College*		
			Rural	Urban	Rural	Urban	Rural	Urban			Total	Standalone Medical College	Medical College functioning as DH
		Siddipet	179	20	31	2	1	3	0	0	1	0	1
		Suryapet	157	9	21	5	2	1	1	0	1	0	1
		Vikarabad	140	14	22	2	1	2	1	1	0	0	0
		Wanaparthy	86	14	12	2	1	1	0	0	1	0	1
		Warangal	113	7	14	7	0	2	0	0	1	0	1
		Yadadri Bhuvanagiri	123	18	16	5	0	2	2	0	0	0	0
		Total Districts = 33	**4226**	**912**	**595**	**277**	**29**	**57**	**35**	**8**	**17**	**3**	**14**
25	**Tripura**	Dhalai	119	2	15	1	2	0	3	1	0	0	0
		Gomati	144	1	12	0	3	0	3	1	0	0	0
		Khowai	104	0	10	0	1	0	1	1	0	0	0
		North Tripura	101	0	15	1	2	0	2	1	0	0	0
		Sepahijala	138	5	15	0	3	1	2	0	0	0	0
		South Tripura	148	0	20	0	6	0	2	1	0	0	0
		Unakoti	70	0	12	0	0	0	2	1	0	0	0
		West Tripura	133	38	12	8	1	2	0	1	1	1	0
		Total Districts = 8	**957**	**46**	**111**	**10**	**18**	**3**	**15**	**7**	**1**	**1**	**0**
26	**Uttarakhand**	Almora	203	0	65	0	8	1	2	1	0	0	0
		Bageshwar	87	2	29	0	2	1	0	1	0	0	0
		Chamoli	110	2	34	5	1	4	1	1	0	0	0
		Champawat	65	1	17	1	0	0	2	1	0	0	0
		Dehradun	177	10	47	14	5	0	4	1	1	1	0
		Haridwar	149	11	29	11	4	5	2	1	0	0	0
		Nainital	127	9	40	10	8	3	3	1	1	1	0
		Pauri Garhwal	215	10	85	8	13	0	2	1	1	1	0
		Pithoragarh	161	2	53	0	1	3	1	1	0	0	0
		Rudra Prayag	71	4	35	3	1	1	0	1	0	0	0
		Tehri Garhwal	210	2	51	3	8	3	1	1	0	0	0
		Udam Singh Nagar	138	20	27	13	0	5	3	1	0	0	0
		Uttar Kashi	83	3	32	1	0	4	0	1	0	0	0
		Total Districts = 13	**1796**	**76**	**544**	**69**	**51**	**30**	**21**	**13**	**3**	**3**	**0**
27	**Uttar Pradesh**	Agra	424	60	45	33	18	0	0	2	1	1	0
		Aligarh	385	36	37	20	16	0	0	3	1	1	0
		Ambedkar Nagar	325	0	29	5	11	0	0	1	1	1	0
		Amethi	281	0	30	0	13	0	0	1	0	0	0
		Amroha	224	0	26	7	8	0	0	1	0	0	0
		Auraiya	179	0	26	2	8	0	0	0	0	0	0
		Ayodhya	333	9	30	7	14	0	0	3	1	1	0
		Azamgarh	644	0	75	4	22	0	0	2	1	1	0
		Baghpat	205	0	21	3	9	0	0	1	0	0	0
		Bahraich	612	1	56	4	15	0	0	0	1	1	0
		Ballia	457	0	76	2	18	0	0	2	0	0	0
		Balrampur	337	0	29	1	9	0	0	3	0	0	0
		Banda	287	0	50	4	6	0	0	2	1	1	0
		Bara Banki	475	0	58	1	21	0	0	2	0	0	0
		Bareilly	464	34	54	25	16	0	0	3	0	0	0
		Basti	368	0	38	2	14	0	0	2	1	1	0
		Bhadohi	204	0	17	3	6	0	0	3	0	0	0
		Bijnor	429	0	53	12	11	0	0	2	0	0	0
		Budaun	396	0	46	6	15	0	0	2	1	1	0
		Bulandshahr	419	0	63	9	13	0	0	3	0	0	0
		Chandauli	278	1	29	2	5	0	0	1	0	0	0
		Chitrakoot	156	0	28	1	7	0	0	1	0	0	0
		Deoria	424	0	76	3	16	0	0	0	1	1	0
		Etah	235	0	32	4	8	0	0	0	1	1	0
		Etawah	194	12	28	7	9	0	0	2	1	1	0
		Farrukhabad	233	9	28	6	9	0	0	3	0	0	0
		Fatehpur	364	1	46	4	12	0	0	0	1	1	0
		Firozabad	261	12	55	14	9	0	0	0	0	0	0
		Gautam Buddha Nagar	132	0	21	15	6	0	0	1	1	1	0
		Ghaziabad	146	76	16	53	5	0	0	3	0	0	0
		Ghazipur	532	0	59	2	17	0	0	0	0	0	0
		Gonda	508	0	51	3	16	0	0	2	0	0	0
		Gorakhpur	594	38	66	23	19	0	0	2	1	1	0
		Hamirpur	221	0	34	3	9	0	0	2	0	0	0
		Hapur	181	0	23	6	8	0	0	1	0	0	0
		Hardoi	541	0	50	8	21	0	0	0	1	1	0
		Hathras	205	0	25	5	8	0	0	2	0	0	0
		Jalaun	294	0	34	7	8	0	0	2	1	1	0

S No.	States/Union Territory	Name of the District	(As on 31st March 2024) Number of functional										
			Sub Centres		PHCs		CHCs		Sub Divisional Hospital	Standalone District Hospital	Medical College*		
			Rural	Urban	Rural	Urban	Rural	Urban			Total	Standalone Medical College	Medical College functioning as DH
		Jaunpur	654	0	85	4	22	0	0	2	0	0	0
		Jhansi	346	24	32	13	12	0	0	2	1	1	0
		Kannauj	230	0	35	4	13	0	0	1	1	1	0
		Kanpur Dehat	256	0	29	1	12	0	0	2	0	0	0
		Kanpur Nagar	401	59	42	53	14	0	0	4	1	1	0
		Kasganj	191	0	30	4	7	0	0	1	0	0	0
		Kaushambi	234	0	33	2	8	0	0	1	0	0	0
		Kheri	577	0	62	3	16	0	0	2	0	0	0
		Kushinagar	368	0	55	5	15	0	0	1	0	0	0
		Lalitpur	203	0	23	2	6	0	0	2	0	0	0
		Lucknow	311	75	33	54	12	8	0	7	2	2	0
		Mahoba	154	0	12	2	7	0	0	2	0	0	0
		Mahrajganj	430	0	41	1	16	0	0	1	0	0	0
		Mainpuri	246	0	53	4	10	0	0	2	0	0	0
		Mathura	279	12	27	10	12	0	0	2	0	0	0
		Mau	261	0	36	5	9	0	0	2	0	0	0
		Meerut	294	48	33	28	14	0	0	2	1	1	0
		Mirzapur	339	5	40	5	16	0	0	0	1	1	0
		Moradabad	320	40	30	27	9	0	0	2	0	0	0
		Muzaffarnagar	303	0	42	8	12	0	0	2	0	0	0
		Pilibhit	278	0	28	5	9	0	0	0	1	1	0
		Pratapgarh	476	0	63	3	22	0	0	0	1	1	0
		Prayagraj	746	46	63	25	23	0	0	3	1	1	0
		Rae Bareli	419	0	50	4	19	0	0	2	0	0	0
		Rampur	281	12	30	8	5	0	0	2	0	0	0
		Saharanpur	380	0	38	20	21	0	0	2	1	1	0
		Sambhal	279	0	28	5	10	0	0	1	0	0	0
		Sant Kabir Nagar	253	0	23	4	6	0	0	1	0	0	0
		Shahjahanpur	386	0	42	12	15	0	0	0	1	1	0
		Shamli	154	0	22	4	8	0	0	1	0	0	0
		Shrawasti	142	0	10	0	8	0	0	1	0	0	0
		Siddharthnagar	389	1	64	7	12	0	0	1	0	0	0
		Sitapur	643	0	67	8	22	0	0	2	0	0	0
		Sonbhadra	270	1	41	3	11	0	0	1	0	0	0
		Sultanpur	361	0	45	2	14	0	0	0	1	1	0
		Unnao	403	0	43	7	20	0	0	2	0	0	0
		Varanasi	327	15	25	29	10	4	0	4	1	1	0
		Total Districts = 75	**25531**	**627**	**3015**	**697**	**932**	**12**	**0**	**123**	**31**	**31**	**0**
28	**West Bengal**	Alipurduar	298	2	13	1	7	0	2	1	0	0	0
		Bankura	674	4	69	5	22	0	4	1	1	1	0
		Birbhum	642	13	58	6	19	0	1	1	1	1	0
		Cooch Behar	441	13	35	2	13	0	4	0	1	1	0
		Dakshin Dinajpur	273	1	19	4	8	0	1	1	0	0	0
		Darjeeling	250	0	16	12	9	0	1	2	1	1	0
		Hooghly	713	0	60	29	18	0	3	1	1	1	0
		Howrah	525	0	41	31	15	0	6	1	1	1	0
		Jalpaiguri	371	4	25	3	7	0	1	0	1	1	0
		Jhargram	281	0	25	1	8	0	2	0	1	1	0
		Kalimpong	63	2	6	1	3	0	0	1	0	0	0
		Kolkata	0	22	0	144	0	1	0	0	5	5	0
		Malda	547	0	34	6	16	0	1	0	1	1	0
		Murshidabad	954	1	69	14	26	0	5	0	1	1	0
		Nadia	636	15	46	17	16	0	6	1	1	1	0
		North 24 Parganas	850	10	50	103	22	1	10	1	2	2	0
		Paschim Bardhaman	185	3	24	38	8	1	1	1	0	0	0
		Paschim Medinipur	868	0	59	11	21	0	5	0	1	1	0
		Purba Bardhaman	820	0	74	10	25	0	2	0	1	1	0
		Purba Medinipur	927	25	51	8	24	0	5	1	1	1	0
		Purulia	485	0	54	2	20	0	1	0	1	1	0
		South 24 Parganas	1251	3	60	21	30	0	7	1	1	1	0
		Uttar Dinajpur	477	0	19	6	9	0	2	0	1	1	0
		Total Districts = 23	**12531**	**118**	**907**	**475**	**346**	**3**	**70**	**14**	**24**	**24**	**0**

S No.	States/Union Territory	Name of the District	(As on 31st March 2024) Number of functional										
			Sub Centres		PHCs		CHCs		Sub Divisional Hospital	Standalone District Hospital	Medical College*		
			Rural	Urban	Rural	Urban	Rural	Urban			Total	Standalone Medical College	Medical College functioning as DH
29	**Andaman & Nicobar Islands**	Nicobars	41	0	4	0	1	0	0	1	0	0	0
		North And Middle Andaman	46	0	8	0	2	0	0	1	0	0	0
		South Andamans	39	0	10	5	1	0	0	0	1	0	1
		Total Districts = 3	**126**	**0**	**22**	**5**	**4**	**0**	**0**	**2**	**1**	**0**	**1**
30	**Chandigarh**	**Chandigarh**	**0**	**15**	**0**	**29**	**0**	**2**	**1**	**1**	**1**	**1**	**0**
31	**The Dadra and Nagar Haveli and Daman and Diu**	Dadra And Nagar Haveli	71	4	8	2	2	0	1	0	1	1	0
		Daman	17	3	3	0	0	1	0	1	0	0	0
		Diu	6	0	1	0	1	0	0	1	0	0	0
		Total Districts = 3	**94**	**7**	**12**	**2**	**3**	**1**	**1**	**2**	**1**	**1**	**0**
32	**Delhi**	Central	0	0	0	53	0	0	2	2	4	4	0
		East	0	0	0	28	0	0	0	1	0	0	0
		New Delhi	1	0	0	20	0	0	0	0	1	1	0
		North	0	0	0	37	0	0	0	3	0	0	0
		North East	0	0	0	25	0	0	1	1	0	0	0
		North West	0	0	0	55	0	0	1	3	1	1	0
		Shahdara	0	0	0	36	0	0	0	2	1	1	0
		South	0	0	0	27	0	0	0	2	0	0	0
		South East	0	0	0	37	0	0	0	0	1	1	0
		South West	6	1	3	53	0	0	0	3	0	0	0
		West	0	0	0	45	0	0	2	3	0	0	0
		Total Districts = 11	**7**	**1**	**3**	**416**	**0**	**0**	**6**	**20**	**8**	**8**	**0**
33	**Jammu and Kashmir**	Anantnag	134	5	56	8	1	5	0	0	1	1	0
		Bandipora	71	0	27	0	3	0	0	1	0	0	0
		Baramulla	188	0	84	2	4	3	0	0	1	1	0
		Budgam	127	2	70	0	4	5	0	1	0	0	0
		Doda	163	0	42	0	1	2	0	0	1	1	0
		Ganderbal	57	1	32	0	1	0	0	1	0	0	0
		Jammu	157	17	81	20	4	7	0	1	1	1	0
		Kathua	185	0	50	3	5	0	0	0	1	1	0
		Kishtwar	87	0	26	0	1	0	0	1	0	0	0
		Kulgam	118	0	45	0	3	0	0	1	0	0	0
		Kupwara	233	1	64	0	5	2	0	0	1	1	0
		Poonch	137	0	44	0	3	0	0	1	0	0	0
		Pulwama	95	1	46	2	1	2	0	1	0	0	0
		Rajouri	193	4	55	0	3	4	0	0	1	1	0
		Ramban	85	0	31	0	1	2	0	1	0	0	0
		Reasi	103	0	33	0	1	1	0	1	0	0	0
		Samba	81	0	21	0	1	2	0	1	0	0	0
		Shopian	56	1	16	0	2	0	0	1	0	0	0
		Srinagar	7	39	14	55	0	1	0	1	2	2	0
		Udhampur	147	0	47	2	2	0	0	0	1	1	0
		Total Districts = 20	**2424**	**71**	**884**	**92**	**46**	**36**	**0**	**13**	**10**	**10**	**0**
34	**Ladakh**	Kargil	150	0	16	0	4	0	0	1	0	0	0
		Leh Ladakh	138	0	16	1	3	0	0	1	0	0	0
		Total Districts = 2	**288**	**0**	**32**	**1**	**7**	**0**	**0**	**2**	**0**	**0**	**0**
35	**Lakshadweep**	**Lakshadweep District**	**10**	**0**	**4**	**0**	**3**	**0**	**2**	**1**	**0**	**0**	**0**
36	**Puducherry**	Karaikal	17	1	9	3	1	0	0	1	0	0	0
		Mahe	0	4	0	2	0	1	0	1	0	0	0
		Puducherry	37	19	16	15	2	0	0	1	1	1	0
		Yanam	0	5	0	1	0	0	0	1	0	0	0
		Total Districts = 4	**54**	**29**	**25**	**21**	**3**	**1**	**0**	**4**	**1**	**1**	**0**
All India/ Total (Total Districts = 757)			**167230**	**4764**	**25785**	**6300**	**5639**	**788**	**1398**	**723**	**337**	**296**	**41**

Note:

**: Medical College refers to State-owned Medical College/Medical College and Hospital.*

SECTION III.

HEALTHCARE INFRASTRUCTURE & AVAILABILITY OF BEDS

Table 1.

NUMBER OF SUB-CENTRES, PHCs, CHCs FUNCTIONING IN RURAL & URBAN AREAS							
S. No.	State/UT	(As on 31st March 2024)					
		Sub centres		PHCs		CHCs	
		Rural	Urban	Rural	Urban	Rural	Urban
1	Andhra Pradesh	11074	19	1144	547	139	35
2	Arunachal Pradesh	409	15	128	6	56	0
3	Assam	4711	85	927	92	191	26
4	Bihar	10763	0	1684	111	310	0
5	Chhattisgarh	5056	457	770	60	171	7
6	Goa	203	18	21	7	1	5
7	Gujarat	9204	114	1490	416	354	27
8	Haryana	2536	168	392	116	102	42
9	Himachal Pradesh	2117	12	554	26	102	4
10	Jharkhand	3864	17	310	77	190	7
11	Karnataka	8724	968	2131	402	189	23
12	Kerala	4902	513	782	171	212	18
13	Madhya Pradesh	10256	0	1442	367	327	21
14	Maharashtra	10727	93	1916	749	260	154
15	Manipur	391	25	74	22	8	9
16	Meghalaya	464	16	116	19	27	1
17	Mizoram	295	85	56	9	9	0
18	Nagaland	447	22	125	14	8	17
19	Odisha	6601	87	1278	129	330	55
20	Punjab	2857	94	397	125	84	78
21	Rajasthan	14723	46	2455	295	737	75
22	Sikkim	149	8	24	2	2	0
23	Tamil Nadu	8713	0	1415	444	388	39
24	Telangana	4226	912	595	277	29	57
25	Tripura	957	46	111	10	18	3
26	Uttarakhand	1796	76	544	69	51	30
27	Uttar Pradesh	25531	627	3015	697	932	12
28	West Bengal	12531	118	907	475	346	3
29	Andaman & Nicobar Islands	126	0	22	5	4	0
30	Chandigarh	0	15	0	29	0	2
31	The Dadra and Nagar Haveli and Daman and Diu	94	7	12	2	3	1
32	Delhi	7	1	3	416	0	0
33	Jammu and Kashmir	2424	71	884	92	46	36
34	Ladakh	288	0	32	1	7	0
35	Lakshadweep	10	0	4	0	3	0
36	Puducherry	54	29	25	21	3	1
All India		**167230**	**4764**	**25785**	**6300**	**5639**	**788**

Notes:

Chandigarh has no Rural area

Delhi has no CHCs

Table 2.

NUMBER OF SUB DIVISIONAL HOSPITAL, DISTRICT HOSPITAL & MEDICAL COLLEGES FUNCTIONING						
S. No.	State/UT	(As on 31st March 2024)				
		Sub Divisional Hospital (SDH)	Standalone District Hospital (DH)	Medical College*		
				Total	Standalone Medical Colleges	Medical Colleges functioning as DH
1	Andhra Pradesh	54	9	21	21	0
2	Arunachal Pradesh	0	21	1	1	0
3	Assam	16	21	13	13	0
4	Bihar	53	36	11	9	2
5	Chhattisgarh	15	25	8	5	3
6	Goa	2	2	1	1	0
7	Gujarat	56	20	17	17	0
8	Haryana	33	22	4	4	0
9	Himachal Pradesh	91	9	6	3	3
10	Jharkhand	13	21	6	6	0
11	Karnataka	146	12	23	19	4
12	Kerala	87	47	12	12	0
13	Madhya Pradesh	161	52	13	13	0
14	Maharashtra	103	30	24	16	8
15	Manipur	1	6	3	2	1
16	Meghalaya	1	14	0	0	0
17	Mizoram	2	12	1	1	0
18	Nagaland	0	12	1	1	0
19	Odisha	33	32	11	11	0
20	Punjab	41	23	4	4	0
21	Rajasthan	73	46	24	19	5
22	Sikkim	0	4	0	0	0
23	Tamil Nadu	266	37	35	35	0
24	Telangana	35	8	17	3	14
25	Tripura	15	7	1	1	0
26	Uttarakhand	21	13	3	3	0
27	Uttar Pradesh	0	123	31	31	0
28	West Bengal	70	14	24	24	0
29	Andaman & Nicobar Islands	0	2	1	0	1
30	Chandigarh	1	1	1	1	0
31	The Dadra and Nagar Haveli and Daman and Diu	1	2	1	1	0
32	Delhi	6	20	8	8	0
33	Jammu and Kashmir	0	13	10	10	0
34	Ladakh	0	2	0	0	0
35	Lakshadweep	2	1	0	0	0
36	Puducherry	0	4	1	1	0
All India/ Total		**1398**	**723**	**337**	**296**	**41**

Notes: *The variation in the number of District Hospitals compared to the previous year is due to some of being converted into Medical Colleges and the merger of District Hospitals into one.*

**: Medical College refers to State-owned Medical College/Medical College and Hospital.*

Table 3.

NUMBER OF SUB-CENTRES, PHCs & CHCs FUNCTIONING in Tribal Areas				
S. No.	State/UT	(As on 31st March 2024)		
		Sub centre	PHCs	CHCs
1	Andhra Pradesh	976	160	20
2	Arunachal Pradesh	424	134	56
3	Assam	827	191	37
4	Bihar	22	2	1
5	Chhattisgarh	2892	412	95
6	Goa	N App	N App	N App
7	Gujarat	2759	423	88
8	Haryana	N App	N App	N App
9	Himachal Pradesh	106	46	5
10	Jharkhand	2470	191	112
11	Karnataka	206	48	7
12	Kerala	598	100	26
13	Madhya Pradesh	3274	410	107
14	Maharashtra	2414	332	72
15	Manipur	231	46	6
16	Meghalaya	480	135	28
17	Mizoram	380	65	9
18	Nagaland	469	139	25
19	Odisha	2701	457	134
20	Punjab	N App	N App	N App
21	Rajasthan	1698	258	85
22	Sikkim	48	12	0
23	Tamil Nadu	479	98	18
24	Telangana	658	101	9
25	Tripura	505	54	8
26	Uttarakhand	127	15	2
27	Uttar Pradesh	N App	N App	N App
28	West Bengal	1324	83	29
29	Andaman & Nicobar Islands	41	4	1
30	Chandigarh	N App	N App	N App
31	The Dadra and Nagar Haveli and Daman and Diu	49	6	0
32	Delhi	N App	N App	N App
33	Jammu and Kashmir	436	135	11
34	Ladakh	288	33	7
35	Lakshadweep	10	4	3
36	Puducherry	N App	N App	N App
All India		**26892**	**4094**	**1001**

Note:
N App - Not Applicable

Table 4.

SHORTFALL IN HEALTH FACILITIES AS PER MID YEAR POPULATION (as on 1st March 2024) IN INDIA IN RURAL AREAS														
S.No.	State/ UT	Estimated mid-year Population for Rural areas	Sub Centres				PHCs				CHCs			
			R	P	S	% Shorfall	R	P	S	% Shorfall	R	P	S	% Shorfall
1	Andhra Pradesh	33562000	6712	11074	*	*	1118	1144	*	*	279	139	140	50
2	Arunachal Pradesh	1168000	233	409	*	*	38	128	*	*	9	56	*	*
3	Assam	30394000	6078	4711	1367	22	1013	927	86	8	253	191	62	25
4	Bihar	112700000	22540	10763	11777	52	3756	1684	2072	55	939	310	629	67
5	Chhattisgarh	22149000	4429	5056	*	*	738	770	*	*	184	171	13	7
6	Goa	367000	73	203	*	*	12	21	*	*	3	1	2	67
7	Gujarat	36746000	7349	9204	*	*	1224	1490	*	*	306	354	*	*
8	Haryana	17525000	3505	2536	969	28	584	392	192	33	146	102	44	30
9	Himachal Pradesh	6729000	1345	2117	*	*	224	554	*	*	56	102	*	*
10	Jharkhand	29433000	5886	3864	2022	34	981	310	671	68	245	190	55	22
11	Karnataka	37539000	7507	8724	*	*	1251	2131	*	*	312	189	123	39
12	Kerala	8118000	1623	4902	*	*	270	782	*	*	67	212	*	*
13	Madhya Pradesh	62113000	12422	10256	2166	17	2070	1442	628	30	517	327	190	37
14	Maharashtra	65206000	13041	10727	2314	18	2173	1916	257	12	543	260	283	52
15	Manipur	2190000	438	391	47	11	73	74	*	*	18	8	10	56
16	Meghalaya	2680000	536	464	72	13	89	116	*	*	22	27	*	*
17	Mizoram	560000	112	295	*	*	18	56	*	*	4	9	*	*
18	Nagaland	1188000	237	447	*	*	39	125	*	*	9	8	1	11
19	Odisha	37713000	7542	6601	941	12	1257	1278	*	*	314	330	*	*
20	Punjab	17879000	3575	2857	718	20	595	397	198	33	148	84	64	43
21	Rajasthan	59985000	11997	14723	*	*	1999	2455	*	*	499	737	*	*
22	Sikkim	340000	68	149	*	*	11	24	*	*	2	2	0	0
23	Tamil Nadu	35363000	7072	8713	*	*	1178	1415	*	*	294	388	*	*
24	Telangana	19660000	3932	4226	*	*	655	595	60	9	163	29	134	82
25	Tripura	2497000	499	957	*	*	83	111	*	*	20	18	2	10
26	Uttarakhand	7481000	1496	1796	*	*	249	544	*	*	62	51	11	18
27	Uttar Pradesh	180535000	36107	25531	10576	29	6017	3015	3002	50	1504	932	572	38
28	West Bengal	62520000	12504	12531	*	*	2084	907	1177	56	521	346	175	34
29	Andaman & Nicobar Islands	224000	44	126	*	*	7	22	*	*	1	4	*	*
30	Chandigarh	0	0	N App	N App	N App	0	N App	N App	N App	0	N App	N App	N App
31	The Dadra and Nagar Haveli and Daman and Diu	240000	48	94	*	*	8	12	*	*	2	3	*	*
32	Delhi	74000	14	7	7	50	2	3	*	*	0	0	0	0
33	Jammu and Kashmir	9481000	1896	2424	*	*	316	884	*	*	79	46	33	42
34	Ladakh	206000	41	288	*	*	6	32	*	*	1	7	*	*
35	Lakshadweep	0	0	10	*	*	0	4	*	*	0	3	*	*
36	Puducherry	499000	99	54	45	45	16	25	*	*	4	3	1	25
All India/ Total		**905063000**	**181000**	**167230**	**33021**	**18**	**30154**	**25785**	**8343**	**28**	**7526**	**5639**	**2544**	**34**

Notes: The requirement is calculated using the prescribed norms on the basis of rural population estimation for the year 2024.
All India shortfall is derived by adding state-wise figures of shortfall ignoring the existing surplus in some of the State/UT.
*R: Required; P: In Position; S: Shortfall; *: Surplus*
N App- Not Applicable

Table 5.

SHORTFALL IN PRIMARY HEALTH CENTRES AS PER MID YEAR POPULATION (as on 1st March 2024) in INDIA in URBAN AREAS						
S.No.	State/ UT	Estimated mid-year population for Urban areas (as on 1st March 2024)	PHCs			
			Required	In Position	Shortfall	% Shorfall
			R	P	S	
1	Andhra Pradesh	19778000	396	547	*	*
2	Arunachal Pradesh	408000	8	6	2	26
3	Assam	5653000	113	92	21	19
4	Bihar	15892000	318	111	207	65
5	Chhattisgarh	8375000	168	60	108	64
6	Goa	1216000	24	7	17	71
7	Gujarat	35621000	712	416	296	42
8	Haryana	13048000	261	116	145	56
9	Himachal Pradesh	776000	16	26	*	*
10	Jharkhand	10530000	211	77	134	63
11	Karnataka	30576000	612	402	210	34
12	Kerala	27802000	556	171	385	69
13	Madhya Pradesh	25497000	510	367	143	28
14	Maharashtra	62154000	1243	749	494	40
15	Manipur	1063000	21	22	*	*
16	Meghalaya	699000	14	19	*	*
17	Mizoram	690000	14	9	5	35
18	Nagaland	1065000	21	14	7	34
19	Odisha	8853000	177	129	48	27
20	Punjab	13047000	261	125	136	52
21	Rajasthan	21912000	438	295	143	33
22	Sikkim	355000	7	2	5	72
23	Tamil Nadu	41726000	835	444	391	47
24	Telangana	18612000	372	277	95	26
25	Tripura	1687000	34	10	24	70
26	Uttarakhand	4274000	85	69	16	19
27	Uttar Pradesh	57543000	1151	697	454	39
28	West Bengal	37043000	741	475	266	36
29	Andaman & Nicobar Islands	180000	4	5	*	*
30	Chandigarh	1243000	25	29	*	*
31	The Dadra and Nagar Haveli and Daman and Diu	1116000	22	2	20	91
32	Delhi	21678000	434	416	18	4
33	Jammu and Kashmir	4220000	84	92	*	*
34	Ladakh	96000	2	1	1	48
35	Lakshadweep	69000	1	0	1	100
36	Puducherry	1184000	24	21	3	11
All India		**495681000**	**9914**	**6300**	**3794**	**38.3**

Notes: The requirement is calculated using the prescribed norms on the basis of urban population from mid-year population (as on 1st March 2024). All India shortfall is derived by adding state-wise figures of shortfall ignoring the existing surplus in some of the states.

The required no. of PHCs is based on the population norms of 50000 and is rounded off to nearest integer.

*R: Required; P: In Position; S: Shortfall; *: Surplus*

Table 6.

NUMBER OF BEDS AT PHC, CHC, SDH & DH IN INDIA (Rural + Urban)					
S.No.	State/UT	(As on 31st March 2024)			
		PHC	CHC	SUB DISTRICT/ SUB DIVISIONAL HOSPITAL	STANDALONE DISTRICT HOSPITAL
1	Andhra Pradesh	10146	6130	5600	2100
2	Arunachal Pradesh	468	632	N App	1221
3	Assam	4733	6690	1146	4132
4	Bihar	6504	11221	3693	6215
5	Chhattisgarh	5025	4906	629	4080
6	Goa	185	262	259	600
7	Gujarat	10434	13717	5279	3963
8	Haryana	2687	3716	2062	4788
9	Himachal Pradesh	754	1161	4148	2237
10	Jharkhand	1922	5637	754	3908
11	Karnataka	15181	7902	16327	5815
12	Kerala	1701	4704	9433	15692
13	Madhya Pradesh	8652	10440	11225	16850
14	Maharashtra	13453	12809	6397	7064
15	Manipur	457	365	20	585
16	Meghalaya	1528	959	44	2215
17	Mizoram	736	260	80	1429
18	Nagaland	603	336	N App	1017
19	Odisha	3146	9426	2999	10008
20	Punjab	1342	3897	2749	4327
21	Rajasthan	15692	25062	6195	11514
22	Sikkim	260	60	N App	400
23	Tamil Nadu	14988	16049	20040	12476
24	Telangana	4728	3320	4470	2880
25	Tripura	1180	655	735	1168
26	Uttarakhand	1763	1489	2129	1820
27	Uttar Pradesh	16922	34983	N App	20782
28	West Bengal	2087	11279	16506	7641
29	Andaman & Nicobar Islands	330	210	N App	182
30	Chandigarh	25	120	100	527
31	The Dadra and Nagar Haveli and Daman and Diu	177	132	100	240
32	Delhi	56	N App	269	5653
33	Jammu and Kashmir	4348	3552	N App	2032
34	Ladakh	206	186	N App	400
35	Lakshadweep	40	90	70	50
36	Puducherry	179	105	N App	1234
All India/Total		**152638**	**202462**	**123458**	**167245**

Note: N App - Not Applicable

Table 7.

NUMBER OF BEDS AT MEDICAL COLLEGE IN INDIA (Rural + Urban)				
S.No.	State/UT	(As on 31st March 2024)		
		MEDICAL COLLEGE*		
		STANDALONE MEDICAL COLLEGE	MEDICAL COLLEGE FUNCTIONING AS DISTRICT HOSPITAL	TOTAL
1	Andhra Pradesh	19797	0	19797
2	Arunachal Pradesh	500	0	500
3	Assam	11951	0	11951
4	Bihar	8706	925	9631
5	Chhattisgarh	3509	1330	4839
6	Goa	1567	0	1567
7	Gujarat	21056	0	21056
8	Haryana	3901	0	3901
9	Himachal Pradesh	2939	1053	3992
10	Jharkhand	3701	0	3701
11	Karnataka	13003	1340	14343
12	Kerala	10644	0	10644
13	Madhya Pradesh	11887	0	11887
14	Maharashtra	13752	3339	17091
15	Manipur	1993	328	2321
16	Meghalaya	0	0	N App
17	Mizoram	420	0	420
18	Nagaland	320	0	320
19	Odisha	8927	0	8927
20	Punjab	3583	0	3583
21	Rajasthan	22402	5692	28094
22	Sikkim	0	0	N App
23	Tamil Nadu	56716	0	56716
24	Telangana	2290	6430	8720
25	Tripura	1413	0	1413
26	Uttarakhand	1850	0	1850
27	Uttar Pradesh	18171	0	18171
28	West Bengal	25864	0	25864
29	Andaman & Nicobar Islands	0	570	570
30	Chandigarh	1023	0	1023
31	The Dadra and Nagar Haveli and Daman and Diu	589	0	589
32	Delhi	3128	0	3128
33	Jammu and Kashmir	4651	0	4651
34	Ladakh	N App	0	N App
35	Lakshadweep	N App	0	N App
36	Puducherry	954	0	954
All India/Total		**281207**	**21007**	**302214**

Notes: *N App - Not Applicable*

**: Medical College refers to State-owned Medical College/Medical College and Hospital.*

SECTION IV.

STATUS OF INFRASTRUCTURE & HUMAN RESOURCES AT SUB CENTRES

Table 8.

BUILDING POSITION OF SUB CENTRES in Rural Areas						
S. No.	State/UT	(As on 31st March 2024)				
		Total Number of Sub Centers	Sub-Centres functioning in			Buildings required[1] to be constructed
			Govt. Buildings	Rented Buildings	Rent Free Panchayat / Vol. Society Buildings	
1	Andhra Pradesh	11074	3614	4345	3115	7460
2	Arunachal Pradesh	409	385	0	24	24
3	Assam	4711	3977	539	195	734
4	Bihar	10763	4595	3362	2806	6168
5	Chhattisgarh	5056	4288	62	706	768
6	Goa	203	67	124	12	136
7	Gujarat	9204	6612	772	1820	2592
8	Haryana	2536	1446	243	847	1090
9	Himachal Pradesh	2117	1671	26	420	446
10	Jharkhand	3864	3036	145	683	828
11	Karnataka	8724	5250	2120	1354	3474
12	Kerala	4902	3485	460	957	1417
13	Madhya Pradesh	10256	8750	541	965	1506
14	Maharashtra	10727	9689	176	862	1038
15	Manipur	391	319	10	62	72
16	Meghalaya	464	454	5	5	10
17	Mizoram	295	293	0	2	2
18	Nagaland	447	390	4	53	57
19	Odisha	6601	4940	820	841	1661
20	Punjab	2857	1633	3	1221	1224
21	Rajasthan	14723	11221	595	2907	3502
22	Sikkim	149	147	2	0	2
23	Tamil Nadu	8713	6496	1215	1002	2217
24	Telangana	4226	2190	1364	672	2036
25	Tripura	957	828	15	114	129
26	Uttarakhand	1796	1374	380	42	422
27	Uttar Pradesh	25531	20562	4458	511	4969
28	West Bengal	12531	9350	1959	1222	3181
29	Andaman & Nicobar Islands	126	126	0	0	0
30	Chandigarh	0	N App	N App	N App	N App
31	The Dadra and Nagar Haveli and Daman and Diu	94	75	1	18	19
32	Delhi	7	1	4	2	6
33	Jammu and Kashmir	2424	873	1485	66	1551
34	Ladakh	288	230	58	0	58
35	Lakshadweep	10	10	0	0	0
36	Puducherry	54	44	9	1	10
All India/ Total		**167230**	**118421**	**25302**	**23507**	**48809**

Notes: *N App - Not Applicable*

[1] *All India figure of required number of building to be constructed = Total functioning - Government Buildings (ignoring States/UTs having excess.)*

Table 9.

BUILDING POSITION OF SUB CENTRES in Urban Areas						
S. No.	State/UT	(As on 31st March 2024)				
		Total Number of Sub Centers	Sub-Centres functioning in			Buildings required[1] to be constructed
			Govt. Buildings	Rented Buildings	Rent Free Panchayat / Vol. Society Buildings	
1	Andhra Pradesh	19	13	5	1	6
2	Arunachal Pradesh	15	12	3	0	3
3	Assam	85	21	59	5	64
4	Bihar	0	N App	N App	N App	N App
5	Chhattisgarh	457	248	5	204	209
6	Goa	18	6	12	0	12
7	Gujarat	114	44	66	4	70
8	Haryana	168	88	44	36	80
9	Himachal Pradesh	12	1	3	8	11
10	Jharkhand	17	17	0	0	0
11	Karnataka	968	285	239	444	683
12	Kerala	513	314	37	162	199
13	Madhya Pradesh	0	N App	N App	N App	N App
14	Maharashtra	93	72	11	10	21
15	Manipur	25	22	2	1	3
16	Meghalaya	16	2	14	0	14
17	Mizoram	85	74	0	11	11
18	Nagaland	22	18	0	4	4
19	Odisha	87	35	16	36	52
20	Punjab	94	67	0	27	27
21	Rajasthan	46	27	2	17	19
22	Sikkim	8	1	7	0	7
23	Tamil Nadu	0	N App	N App	N App	N App
24	Telangana	912	437	201	274	475
25	Tripura	46	38	1	7	8
26	Uttarakhand	76	38	31	7	38
27	Uttar Pradesh	627	27	599	1	600
28	West Bengal	118	85	26	7	33
29	Andaman & Nicobar Islands	0	N App	N App	N App	N App
30	Chandigarh	15	12	0	3	3
31	The Dadra and Nagar Haveli and Daman and Diu	7	4	0	3	3
32	Delhi	1	0	0	1	1
33	Jammu and Kashmir	71	15	56	0	56
34	Ladakh	0	N App	N App	N App	N App
35	Lakshadweep	0	N App	N App	N App	N App
36	Puducherry	29	18	11	0	11
All India/ Total		**4764**	**2041**	**1450**	**1273**	**2723**

Notes: *N App - Not Applicable*

[1]*All India figure of required number of building to be constructed = Total functioning - Government Buildings (ignoring States/UTs having excess.)*

Table 10.

BUILDING POSITION OF SUB CENTRES IN TRIBAL AREAS						
S.No.	State/UT	(As on 31st March 2024)				
		Total Number of Sub Centres functioning	Sub Centres functioning in			Buildings required[1] to be constructed
			Govt. Buildings	Rented Buildings	Rent Free Panchayat/ Vol. Society Buildings	
1	Andhra Pradesh	976	661	167	148	315
2	Arunachal Pradesh	424	397	3	24	27
3	Assam	827	760	50	17	67
4	Bihar	22	14	0	8	8
5	Chhattisgarh	2892	2398	32	462	494
6	Goa	N App	N App	N App	N App	N App
7	Gujarat	2759	2169	166	424	590
8	Haryana	N App	N App	N App	N App	N App
9	Himachal Pradesh	106	90	4	12	16
10	Jharkhand	2470	1877	101	492	593
11	Karnataka	206	107	86	13	99
12	Kerala	598	479	32	87	119
13	Madhya Pradesh	3274	2488	131	655	786
14	Maharashtra	2414	2232	34	148	182
15	Manipur	231	174	7	50	57
16	Meghalaya	480	456	19	5	24
17	Mizoram	380	367	0	13	13
18	Nagaland	469	408	4	57	61
19	Odisha	2701	2242	266	193	459
20	Punjab	N App	N App	N App	N App	N App
21	Rajasthan	1698	1374	32	292	324
22	Sikkim	48	47	1	0	1
23	Tamil Nadu	479	334	69	76	145
24	Telangana	658	577	69	12	81
25	Tripura	505	441	4	60	64
26	Uttarakhand	127	101	25	1	26
27	Uttar Pradesh	N App	N App	N App	N App	N App
28	West Bengal	1324	1010	137	177	314
29	Andaman & Nicobar Islands	41	41	0	0	0
30	Chandigarh	N App	N App	N App	N App	N App
31	The Dadra and Nagar Haveli and Daman and Diu	49	45	0	4	4
32	Delhi	N App	N App	N App	N App	N App
33	Jammu and Kashmir	436	150	275	11	286
34	Ladakh	288	230	58	0	58
35	Lakshadweep	10	10	0	0	0
36	Puducherry	N App	N App	N App	N App	N App

Notes:

N App: Not Applicable.

[1] *Required Number = Total functioning - Govt.Buildings (ignoring excess)*

Table 11.

AVAILABILITY OF SEPARATE TOILET AT SUB CENTRES in Rural Areas			
S.No.	State/UT	(As on 31st March 2024)	
		Number of Sub Centres Functioning	Number of SCs with Separate Toilet
1	Andhra Pradesh	11074	7671
2	Arunachal Pradesh	409	99
3	Assam	4711	1899
4	Bihar	10763	2855
5	Chhattisgarh	5056	2795
6	Goa	203	25
7	Gujarat	9204	4954
8	Haryana	2536	1337
9	Himachal Pradesh	2117	37
10	Jharkhand	3864	1743
11	Karnataka	8724	2128
12	Kerala	4902	766
13	Madhya Pradesh	10256	5670
14	Maharashtra	10727	4744
15	Manipur	391	74
16	Meghalaya	464	24
17	Mizoram	295	45
18	Nagaland	447	54
19	Odisha	6601	1515
20	Punjab	2857	336
21	Rajasthan	14723	7315
22	Sikkim	149	53
23	Tamil Nadu	8713	4165
24	Telangana	4226	2069
25	Tripura	957	628
26	Uttarakhand	1796	0
27	Uttar Pradesh	25531	15564
28	West Bengal	12531	8666
29	Andaman & Nicobar Islands	126	28
30	Chandigarh	0	N App
31	The Dadra and Nagar Haveli and Daman and Diu	94	47
32	Delhi	7	1
33	Jammu and Kashmir	2424	407
34	Ladakh	288	25
35	Lakshadweep	10	1
36	Puducherry	54	54
All India/Total		**167230**	**77794**

Note: N App - Not Applicable

Table 12.

AVAILABILITY OF SEPARATE TOILET AT SUB CENTRES in Urban Areas			
S.No.	State/UT	(As on 31st March 2024)	
		Number of Sub Centres Functioning	Number of SCs with Separate Toilet
1	Andhra Pradesh	19	14
2	Arunachal Pradesh	15	0
3	Assam	85	34
4	Bihar	0	N App
5	Chhattisgarh	457	143
6	Goa	18	0
7	Gujarat	114	60
8	Haryana	168	85
9	Himachal Pradesh	12	0
10	Jharkhand	17	9
11	Karnataka	968	116
12	Kerala	513	80
13	Madhya Pradesh	0	N App
14	Maharashtra	93	31
15	Manipur	25	7
16	Meghalaya	16	2
17	Mizoram	85	11
18	Nagaland	22	0
19	Odisha	87	10
20	Punjab	94	10
21	Rajasthan	46	23
22	Sikkim	8	8
23	Tamil Nadu	0	N App
24	Telangana	912	359
25	Tripura	46	35
26	Uttarakhand	76	12
27	Uttar Pradesh	627	445
28	West Bengal	118	82
29	Andaman & Nicobar Islands	0	N App
30	Chandigarh	15	10
31	The Dadra and Nagar Haveli and Daman and Diu	7	4
32	Delhi	1	1
33	Jammu and Kashmir	71	10
34	Ladakh	0	N App
35	Lakshadweep	0	N App
36	Puducherry	29	7
All India/Total		**4764**	**1608**

Note: N App - Not Applicable

Table 13.

AVAILABILITY OF SEPARATE TOILET AT SUB CENTRES in Tribal Areas			
S.No.	State/UT	(As on 31st March 2024)	
		Number of Sub Centres Functioning	Number of SCs with Separate Toilet
1	Andhra Pradesh	976	672
2	Arunachal Pradesh	424	99
3	Assam	827	190
4	Bihar	22	8
5	Chhattisgarh	2892	1469
6	Goa	N App	N App
7	Gujarat	2759	1337
8	Haryana	N App	N App
9	Himachal Pradesh	106	3
10	Jharkhand	2470	985
11	Karnataka	206	121
12	Kerala	598	79
13	Madhya Pradesh	3274	1956
14	Maharashtra	2414	1148
15	Manipur	231	32
16	Meghalaya	480	26
17	Mizoram	380	56
18	Nagaland	469	54
19	Odisha	2701	533
20	Punjab	N App	N App
21	Rajasthan	1698	673
22	Sikkim	48	19
23	Tamil Nadu	479	130
24	Telangana	658	400
25	Tripura	505	505
26	Uttarakhand	127	4
27	Uttar Pradesh	N App	N App
28	West Bengal	1324	430
29	Andaman & Nicobar Islands	41	2
30	Chandigarh	N App	N App
31	The Dadra and Nagar Haveli and Daman and Diu	49	23
32	Delhi	N App	N App
33	Jammu and Kashmir	436	45
34	Ladakh	288	25
35	Lakshadweep	10	1
36	Puducherry	N App	N App

Note: N App - Not Applicable

Table 14.

HEALTH WORKER [FEMALE] / ANM & HEALTH WORKER [MALE] AT SUB CENTRE in Rural Areas							
S. No.	State/UT	(As on 31st March 2024)					
		HEALTH WORKER [FEMALE] / ANM			HEALTH WORKER	Vacant	Shortfall
		Required1	Sanctioned	In Position	In Position		
		[R1]	[S]	[P]	[P1]	[S-(P+P1)]	[R1-(P+P1)]
1	Andhra Pradesh	22148	12273	11840	2973	*	7335
2	Arunachal Pradesh	818	519	519	127	*	172
3	Assam	9422	7668	6846	2432	*	144
4	Bihar	21526	26252	17594	41	8617	3891
5	Chhattisgarh	10112	7100	5262	3016	*	1834
6	Goa	406	262	259	79	*	68
7	Gujarat	18408	9212	9081	8963	*	364
8	Haryana	5072	5183	4539	1692	*	*
9	Himachal Pradesh	4234	2117	953	173	991	3108
10	Jharkhand	7728	7728	5094	1386	1248	1248
11	Karnataka	17448	7947	5871	2041	35	9536
12	Kerala	9804	4933	4537	3049	*	2218
13	Madhya Pradesh	20512	10256	9965	3726	*	6821
14	Maharashtra	21454	17790	11053	7863	*	2538
15	Manipur	782	524	494	189	*	99
16	Meghalaya	928	876	844	78	*	6
17	Mizoram	590	264	264	163	*	163
18	Nagaland	894	748	779	217	*	*
19	Odisha	13202	6785	6249	2970	*	3983
20	Punjab	5714	4254	2802	2298	*	614
21	Rajasthan	29446	16633	14307	110	2216	15029
22	Sikkim	298	159	136	70	*	92
23	Tamil Nadu	17426	8713	6939	1773	1	8714
24	Telangana	8452	8212	6739	735	738	978
25	Tripura	1914	460	441	637	*	836
26	Uttarakhand	3592	2152	1829	1	322	1762
27	Uttar Pradesh	51062	28153	22431	1244	4478	27387
28	West Bengal	25062	22341	19343	391	2607	5328
29	Andaman & Nicobar Islands	252	148	145	40	*	67
30	Chandigarh	0	N App	N App	N App	N App	N App
31	The Dadra and Nagar Haveli and Daman and Diu	188	148	146	49	*	*
32	Delhi	14	9	8	0	1	6
33	Jammu and Kashmir	4848	3677	3351	328	*	1169
34	Ladakh	576	458	438	33	*	105
35	Lakshadweep	20	28	28	14	*	*
36	Puducherry	108	81	58	0	23	50
All India[2]/Total		**334460**	**224063**	**181184**	**48901**	**21277**	**105665**

Notes: *N App - Not Applicable*

**: Surplus*

[1] *One ANM & One HW (M) per each existing Sub Centre as per IPHS 2022 norms.*

[2] *For calculating the overall percentages of vacancy, the States/UTs for which manpower position is not available, are excluded.*

All India figures for Vacancy and Shortfall are the totals of State-wise Vacancy and Shortfall ignoring surplus in some States/UTs.

Table 15.

Community Health Officers (CHO) at Sub Centres in Rural Areas						
S. No.	State/UT	(Data as on 31st March 2024)				
		Required [R]	Sanctioned [S]	In Position [P]	Vacant [S-P]	Shortfall [R-P]
1	Andhra Pradesh	11070	10032	9956	76	1114
2	Arunachal Pradesh	390	317	306	11	84
3	Assam	4692	3692	2971	721	1721
4	Bihar	9654	8570	8427	143	1227
5	Chhattisgarh	5138	4842	2746	2096	2392
6	Goa	202	141	1	140	201
7	Gujarat	9149	7753	6834	919	2315
8	Haryana	2521	2252	1757	495	764
9	Himachal Pradesh	2102	1514	1129	385	973
10	Jharkhand	3863	4232	2435	1797	1428
11	Karnataka	8762	7045	6526	519	2236
12	Kerala	4930	4261	4906	*	24
13	Madhya Pradesh	10258	10189	9442	747	816
14	Maharashtra	10740	9206	8173	1033	2567
15	Manipur	392	353	289	64	103
16	Meghalaya	463	443	353	90	110
17	Mizoram	308	283	269	14	39
18	Nagaland	443	379	305	74	138
19	Odisha	6598	5400	3504	1896	3094
20	Punjab	2857	2400	2501	*	356
21	Rajasthan	14042	11970	4494	7476	9548
22	Sikkim	148	147	147	0	1
23	Tamil Nadu	8713	7291	4928	2363	3785
24	Telangana	4228	3206	3045	161	1183
25	Tripura	956	959	845	114	111
26	Uttarakhand	1779	1613	1289	324	490
27	Uttar Pradesh	25723	23329	17504	5825	8219
28	West Bengal	12506	11250	8953	2297	3553
29	Andaman & Nicobar Islands	124	96	96	0	28
30	Chandigarh	0	N App	N App	N App	N App
31	The Dadra and Nagar Haveli and Daman and Diu	94	80	78	2	16
32	Delhi	0	N App	N App	N App	N App
33	Jammu & Kashmir	2434	2070	1812	258	622
34	Ladakh	288	288	288	0	0
35	Lakshadweep	0	N App	N App	N App	N App
36	Puducherry	55	77	49	28	6
All India/ Total		**165622**	**145680**	**116358**	**30068**	**49264**

Data Source: Required number of CHOs taken from HDI 2022-23 according to the total number of SHCs. In position and approval (sanctioned) number taken from AAM portal

N App - Not Applicable

Table 16.

HEALTH WORKER [MALE] AT SUB CENTRES in Urban Areas						
S. No.	State/UT	(As on 31st March 2024)				
		Required1 [R1]	Sanctioned [S]	In Position [P]	Vacant [S-P]	Shortfall [R1-P]
1	Andhra Pradesh	19	0	0	0	19
2	Arunachal Pradesh	15	0	30	*	*
3	Assam	85	16	16	0	69
4	Bihar	0	N App	N App	N App	N App
5	Chhattisgarh	457	180	156	24	301
6	Goa	18	10	10	0	8
7	Gujarat	114	114	72	42	42
8	Haryana	168	114	77	37	91
9	Himachal Pradesh	12	12	0	12	12
10	Jharkhand	17	17	4	13	13
11	Karnataka	968	152	106	46	862
12	Kerala	513	0	0	0	513
13	Madhya Pradesh	0	N App	N App	N App	N App
14	Maharashtra	93	92	77	15	16
15	Manipur	25	24	20	4	5
16	Meghalaya	16	6	6	0	10
17	Mizoram	85	58	58	0	27
18	Nagaland	22	8	8	0	14
19	Odisha	87	53	26	27	61
20	Punjab	94	88	74	14	20
21	Rajasthan	46	1	1	0	45
22	Sikkim	8	8	1	7	7
23	Tamil Nadu	0	N App	N App	N App	N App
24	Telangana	912	934	816	118	96
25	Tripura	46	16	16	0	30
26	Uttarakhand	76	22	22	0	54
27	Uttar Pradesh	627	16	12	4	615
28	West Bengal	118	0	0	0	118
29	Andaman & Nicobar Islands	0	N App	N App	N App	N App
30	Chandigarh	15	3	4	*	11
31	The Dadra and Nagar Haveli and Daman and Diu	7	12	8	4	*
32	Delhi	1	1	1	0	0
33	Jammu and Kashmir	71	3	3	0	68
34	Ladakh	0	N App	N App	N App	N App
35	Lakshadweep	0	N App	N App	N App	N App
36	Puducherry	29	2	0	2	29
All India[2]/Total		**4764**	**1962**	**1624**	**369**	**3156**

Notes: *N App - Not Applicable*

**: Surplus*

[1] *One HW(M) per each existing Sub Centre as per IPHS 2022 norms.*

[2] *For calculating the overall percentages of vacancy, the States/UTs for which manpower position is not available, are excluded. All India figures for Vacancy and Shortfall are the totals of State-wise Vacancy and Shortfall ignoring surplus in some States/UTs.*

Table 17.

Medical Officer AT SUB CENTRES in Urban Areas						
S. No.	State/UT	(As on 31st March 2024)				
		Required1	Sanctioned	In Position	Vacant	Shortfall
		[R1]	[S]	[P]	[S-P]	[R1-P]
1	Andhra Pradesh	19	0	0	0	19
2	Arunachal Pradesh	15	0	0	0	15
3	Assam	85	45	33	12	52
4	Bihar	0	N App	N App	N App	N App
5	Chhattisgarh	457	101	61	40	396
6	Goa	18	0	0	0	18
7	Gujarat	114	114	104	10	10
8	Haryana	168	26	22	4	146
9	Himachal Pradesh	12	0	0	0	12
10	Jharkhand	17	17	4	13	13
11	Karnataka	968	304	250	54	718
12	Kerala	513	0	0	0	513
13	Madhya Pradesh	0	N App	N App	N App	N App
14	Maharashtra	93	91	75	16	18
15	Manipur	25	0	0	0	25
16	Meghalaya	16	6	6	0	10
17	Mizoram	85	0	0	0	85
18	Nagaland	22	0	0	0	22
19	Odisha	87	0	0	0	87
20	Punjab	94	2	2	0	92
21	Rajasthan	46	0	0	0	46
22	Sikkim	8	0	0	0	8
23	Tamil Nadu	0	N App	N App	N App	N App
24	Telangana	912	443	416	27	496
25	Tripura	46	0	0	0	46
26	Uttarakhand	76	0	0	0	76
27	Uttar Pradesh	627	494	451	43	176
28	West Bengal	118	118	90	28	28
29	Andaman & Nicobar Islands	0	N App	N App	N App	N App
30	Chandigarh	15	13	17	*	*
31	The Dadra and Nagar Haveli and Daman and Diu	7	1	1	0	6
32	Delhi	1	1	1	0	0
33	Jammu and Kashmir	71	10	9	1	62
34	Ladakh	0	N App	N App	N App	N App
35	Lakshadweep	0	N App	N App	N App	N App
36	Puducherry	29	20	21	*	8
All India[2]/Total		**4764**	**1806**	**1563**	**248**	**3203**

Notes: *N App - Not Applicable*

**: Surplus*

[1] *One Medical Officer per each existing Sub Centre as per IPHS 2022 norms.*

[2] *For calculating the overall percentages of vacancy, the States/UTs for which manpower position is not available, are excluded.*

All India figures for Vacancy and Shortfall are the totals of State-wise Vacancy and Shortfall ignoring surplus in some States/UTs.

Table 18.

Staff Nurse AT SUB CENTRES in Urban Areas						
S. No.	State/UT	(As on 31st March 2024)				
		Required1	Sanctioned	In Position	Vacant	Shortfall
		[R1]	[S]	[P]	[S-P]	[R1-P]
1	Andhra Pradesh	19	0	0	0	19
2	Arunachal Pradesh	15	0	2	*	13
3	Assam	85	47	44	3	41
4	Bihar	0	N App	N App	N App	N App
5	Chhattisgarh	457	136	115	21	342
6	Goa	18	0	0	0	18
7	Gujarat	114	114	108	6	6
8	Haryana	168	18	16	2	152
9	Himachal Pradesh	12	0	0	0	12
10	Jharkhand	17	17	8	9	9
11	Karnataka	968	273	225	48	743
12	Kerala	513	0	0	0	513
13	Madhya Pradesh	0	N App	N App	N App	N App
14	Maharashtra	93	90	63	27	30
15	Manipur	25	0	0	0	25
16	Meghalaya	16	16	16	0	0
17	Mizoram	85	0	0	0	85
18	Nagaland	22	0	0	0	22
19	Odisha	87	0	0	0	87
20	Punjab	94	0	0	0	94
21	Rajasthan	46	0	0	0	46
22	Sikkim	8	16	11	5	*
23	Tamil Nadu	0	N App	N App	N App	N App
24	Telangana	912	443	416	27	496
25	Tripura	46	0	0	0	46
26	Uttarakhand	76	0	0	0	76
27	Uttar Pradesh	627	319	242	77	385
28	West Bengal	118	118	81	37	37
29	Andaman & Nicobar Islands	0	N App	N App	N App	N App
30	Chandigarh	15	2	2	0	13
31	The Dadra and Nagar Haveli and Daman and Diu	7	5	5	0	2
32	Delhi	1	0	0	0	1
33	Jammu and Kashmir	71	2	2	0	69
34	Ladakh	0	N App	N App	N App	N App
35	Lakshadweep	0	N App	N App	N App	N App
36	Puducherry	29	13	13	0	16
All India[2]/Total		**4764**	**1629**	**1369**	**262**	**3398**

Notes: *N App - Not Applicable*

**: Surplus*

[1] One Staff Nurse per each existing Sub Centre as per IPHS 2022 norms.

[2] For calculating the overall percentages of vacancy, the States/UTs for which manpower position is not available, are excluded.

All India figures for Vacancy and Shortfall are the totals of State-wise Vacancy and Shortfall ignoring surplus in some States/UTs.

Table 19.

HEALTH WORKER [F] / ANM & HEALTH WORKER [M] AT SUB CENTRES IN TRIBAL AREAS					
S.No.	State/UT	(As on 31st March 2024)			
		HEALTH WORKER [F] / ANM		HEALTH WORKER [M]	Vacant
		Sanctioned	In Position	In Position	
		[S]	[P]	[P1]	[S-(P+P1)]
1	Andhra Pradesh	1268	1194	438	**
2	Arunachal Pradesh	574	574	157	**
3	Assam	1249	1130	299	**
4	Bihar	38	28	0	10
5	Chhattisgarh	4362	3262	1498	**
6	Goa	N App	N App	N App	N App
7	Gujarat	2764	2721	2677	**
8	Haryana	N App	N App	N App	N App
9	Himachal Pradesh	106	31	8	67
10	Jharkhand	4940	3164	963	813
11	Karnataka	146	103	16	27
12	Kerala	611	533	0	78
13	Madhya Pradesh	3274	2873	595	**
14	Maharashtra	4184	2969	1918	**
15	Manipur	248	223	94	**
16	Meghalaya	890	850	84	**
17	Mizoram	383	383	221	**
18	Nagaland	802	833	291	**
19	Odisha	2784	2612	1066	**
20	Punjab	N App	N App	N App	N App
21	Rajasthan	2593	2142	14	437
22	Sikkim	56	50	23	**
23	Tamil Nadu	480	297	102	81
24	Telangana	1192	999	151	42
25	Tripura	225	212	331	**
26	Uttarakhand	106	81	0	25
27	Uttar Pradesh	N App	N App	N App	N App
28	West Bengal	2241	2045	55	141
29	Andaman & Nicobar Islands	62	62	17	**
30	Chandigarh	N App	N App	N App	N App
31	The Dadra and Nagar Haveli and Daman and Diu	69	69	32	**
32	Delhi	N App	N App	N App	N App
33	Jammu and Kashmir	644	568	44	32
34	Ladakh	458	438	33	**
35	Lakshadweep	28	28	14	**
36	Puducherry	N App	N App	N App	N App

Notes: N App - Not Applicable

*** Surplus.*

Table 20.

Medical Officer AT SUB CENTRES IN TRIBAL AREAS				
S.No.	State/UT	(As on 31st March 2024)		
		Sanctioned	In Position	Vacant
		[S]	[P]	[S-P]
1	Andhra Pradesh	0	0	0
2	Arunachal Pradesh	0	0	0
3	Assam	7	6	1
4	Bihar	0	0	0
5	Chhattisgarh	43	16	27
6	Goa	N App	N App	N App
7	Gujarat	2	2	0
8	Haryana	N App	N App	N App
9	Himachal Pradesh	0	0	0
10	Jharkhand	3	1	2
11	Karnataka	26	19	7
12	Kerala	0	0	0
13	Madhya Pradesh	0	0	0
14	Maharashtra	38	41	**
15	Manipur	0	0	0
16	Meghalaya	6	6	0
17	Mizoram	0	0	0
18	Nagaland	2	2	0
19	Odisha	0	0	0
20	Punjab	N App	N App	N App
21	Rajasthan	57	42	15
22	Sikkim	0	0	0
23	Tamil Nadu	0	0	0
24	Telangana	5	5	0
25	Tripura	0	0	0
26	Uttarakhand	0	0	0
27	Uttar Pradesh	N App	N App	N App
28	West Bengal	0	0	0
29	Andaman & Nicobar Islands	0	0	0
30	Chandigarh	N App	N App	N App
31	The Dadra and Nagar Haveli and Daman and Diu	0	0	0
32	Delhi	N App	N App	N App
33	Jammu and Kashmir	0	0	0
34	Ladakh	0	0	0
35	Lakshadweep	0	0	0
36	Puducherry	N App	N App	N App

Notes: N App - Not Applicable
*** Surplus.*

Table 21.

Staff Nurse AT SUB CENTRES IN TRIBAL AREAS				
S.No.	State/UT	(As on 31st March 2024)		
		Sanctioned	In Position	Vacant
		[S]	[P]	[S-P]
1	Andhra Pradesh	0	0	0
2	Arunachal Pradesh	0	2	**
3	Assam	15	12	3
4	Bihar	2	1	1
5	Chhattisgarh	87	26	61
6	Goa	N App	N App	N App
7	Gujarat	2	2	0
8	Haryana	N App	N App	N App
9	Himachal Pradesh	0	0	0
10	Jharkhand	3	2	1
11	Karnataka	2	2	0
12	Kerala	0	0	0
13	Madhya Pradesh	0	0	0
14	Maharashtra	26	24	2
15	Manipur	0	0	0
16	Meghalaya	46	38	8
17	Mizoram	0	0	0
18	Nagaland	16	16	0
19	Odisha	0	1	**
20	Punjab	N App	N App	N App
21	Rajasthan	94	53	41
22	Sikkim	48	12	36
23	Tamil Nadu	7	6	1
24	Telangana	5	4	1
25	Tripura	0	0	0
26	Uttarakhand	0	0	0
27	Uttar Pradesh	N App	N App	N App
28	West Bengal	0	0	0
29	Andaman & Nicobar Islands	0	0	0
30	Chandigarh	N App	N App	N App
31	The Dadra and Nagar Haveli and Daman and Diu	1	1	0
32	Delhi	N App	N App	N App
33	Jammu and Kashmir	0	0	0
34	Ladakh	0	0	0
35	Lakshadweep	0	0	0
36	Puducherry	N App	N App	N App

Notes: *N App - Not Applicable*

*** Surplus.*

SECTION V.

STATUS OF INFRASTRUCTURE & HUMAN RESOURCES AT PRIMARY HEALTH CENTRES

Table 22.

BUILDING POSITION OF PRIMARY HEALTH CENTRES in Rural Areas						
S. No.	State/UT	(As on 31st March 2024)				
		Total Number of PHCs functioning	PHCs functioning in			Buildings required[1] to be constructed
			Govt. Buildings	Rented Buildings	Rent Free Panchayat / Vol. Society Buildings	
1	Andhra Pradesh	1144	1113	3	28	31
2	Arunachal Pradesh	128	125	0	3	3
3	Assam	927	919	3	5	8
4	Bihar	1684	1188	249	247	496
5	Chhattisgarh	770	731	2	37	39
6	Goa	21	19	1	1	2
7	Gujarat	1490	1321	20	149	169
8	Haryana	392	317	8	67	75
9	Himachal Pradesh	554	445	11	98	109
10	Jharkhand	310	274	3	33	36
11	Karnataka	2131	2105	8	18	26
12	Kerala	782	765	12	5	17
13	Madhya Pradesh	1442	1342	19	81	100
14	Maharashtra	1916	1861	8	47	55
15	Manipur	74	72	0	2	2
16	Meghalaya	116	116	0	0	0
17	Mizoram	56	56	0	0	0
18	Nagaland	125	117	0	8	8
19	Odisha	1278	1255	0	23	23
20	Punjab	397	354	1	42	43
21	Rajasthan	2455	2192	19	244	263
22	Sikkim	24	24	0	0	0
23	Tamil Nadu	1415	1388	1	26	27
24	Telangana	595	588	4	3	7
25	Tripura	111	111	0	0	0
26	Uttarakhand	544	452	22	70	92
27	Uttar Pradesh	3015	2987	0	28	28
28	West Bengal	907	904	0	3	3
29	Andaman & Nicobar Islands	22	22	0	0	0
30	Chandigarh	0	N App	N App	N App	N App
31	The Dadra and Nagar Haveli and Daman and Diu	12	12	0	0	0
32	Delhi	3	3	0	0	0
33	Jammu and Kashmir	884	698	170	16	186
34	Ladakh	32	32	0	0	0
35	Lakshadweep	4	4	0	0	0
36	Puducherry	25	25	0	0	0
All India/ Total		**25785**	**23937**	**564**	**1284**	**1848**

Notes: N App - Not Applicable

[1] All India figure of required number of building to be constructed = Total functioning - Government Buildings (ignoring States/UTs having excess.)

Table 23.

BUILDING POSITION OF PRIMARY HEALTH CENTRES in Urban Areas						
S. No.	State/UT	(As on 31st March 2024)				
		Total Number of PHCs functioning	PHCs functioning in			Buildings required[1] to be constructed
			Govt. Buildings	Rented Buildings	Rent Free Panchayat / Vol. Society Buildings	
1	Andhra Pradesh	547	466	63	18	81
2	Arunachal Pradesh	6	6	0	0	0
3	Assam	92	60	30	2	32
4	Bihar	111	21	80	10	90
5	Chhattisgarh	60	60	0	0	0
6	Goa	7	5	1	1	2
7	Gujarat	416	291	85	40	125
8	Haryana	116	32	78	6	84
9	Himachal Pradesh	26	14	4	8	12
10	Jharkhand	77	40	25	12	37
11	Karnataka	402	286	70	46	116
12	Kerala	171	146	16	9	25
13	Madhya Pradesh	367	215	143	9	152
14	Maharashtra	749	716	10	23	33
15	Manipur	22	19	2	1	3
16	Meghalaya	19	1	18	0	18
17	Mizoram	9	9	0	0	0
18	Nagaland	14	12	2	0	2
19	Odisha	129	111	16	2	18
20	Punjab	125	91	6	28	34
21	Rajasthan	295	233	37	25	62
22	Sikkim	2	2	0	0	0
23	Tamil Nadu	444	417	5	22	27
24	Telangana	277	192	64	21	85
25	Tripura	10	10	0	0	0
26	Uttarakhand	69	26	39	4	43
27	Uttar Pradesh	697	113	583	1	584
28	West Bengal	475	461	8	6	14
29	Andaman & Nicobar Islands	5	5	0	0	0
30	Chandigarh	29	26	1	2	3
31	The Dadra and Nagar Haveli and Daman and Diu	2	0	0	2	2
32	Delhi	416	291	111	14	125
33	Jammu and Kashmir	92	41	50	1	51
34	Ladakh	1	0	1	0	1
35	Lakshadweep	0	N App	N App	N App	N App
36	Puducherry	21	19	2	0	2
All India/ Total		**6300**	**4437**	**1550**	**313**	**1863**

Notes: N App - Not Applicable

[1] *All India figure of required number of building to be constructed = Total functioning - Government Buildings.*

Table 24.

BUILDING POSITION OF PHCs IN TRIBAL AREAS						
S.NO.	State/UT	(As on 31st March 2024)				
		Total Number of PHCs functioning	PHCs functioning in			Buildings required[1] to be constructed
			Govt. Buildings	Rented Buildings	Rent Free Panchayat/ Vol. Society Buildings	
1	Andhra Pradesh	160	156	0	4	4
2	Arunachal Pradesh	134	131	0	3	3
3	Assam	191	189	2	0	2
4	Bihar	2	2	0	0	0
5	Chhattisgarh	412	386	2	24	26
6	Goa	N App	N App	N App	N App	N App
7	Gujarat	423	385	4	34	38
8	Haryana	N App	N App	N App	N App	N App
9	Himachal Pradesh	46	41	0	5	5
10	Jharkhand	191	141	15	35	50
11	Karnataka	48	47	1	0	1
12	Kerala	100	98	1	1	2
13	Madhya Pradesh	410	351	12	47	59
14	Maharashtra	332	314	1	17	18
15	Manipur	46	44	0	2	2
16	Meghalaya	135	117	18	0	18
17	Mizoram	65	65	0	0	0
18	Nagaland	139	129	2	8	10
19	Odisha	457	433	8	16	24
20	Punjab	N App	N App	N App	N App	N App
21	Rajasthan	258	231	3	24	27
22	Sikkim	12	12	0	0	0
23	Tamil Nadu	98	94	0	4	4
24	Telangana	101	100	1	0	1
25	Tripura	54	54	0	0	0
26	Uttarakhand	15	12	3	0	3
27	Uttar Pradesh	N App	N App	N App	N App	N App
28	West Bengal	83	83	0	0	0
29	Andaman & Nicobar Islands	4	4	0	0	0
30	Chandigarh	N App	N App	N App	N App	N App
31	The Dadra and Nagar Haveli and Daman and Diu	6	6	0	0	0
32	Delhi	N App	N App	N App	N App	N App
33	Jammu and Kashmir	135	104	26	5	31
34	Ladakh	33	32	1	0	1
35	Lakshadweep	4	4	0	0	0
36	Puducherry	N App	N App	N App	N App	N App

Notes: *N App - Not Applicable*

[1] *Required Number = Total functioning - Govt.Buildings (ignoring excess)*

Table 25.

INFRASTRUCTURE FACILITIES AT PRIMARY HEALTH CENTRES in Rural Areas-I					
S.No.	State/UT	(As on 31st March 2024)			
		Number of PHCs Functioning	Number of Primary Health Centres		
			PHCs functioning on 24X7 basis	With functional Labour Room	With functional OT
1	Andhra Pradesh	1144	1144	1133	973
2	Arunachal Pradesh	128	44	80	8
3	Assam	927	318	673	65
4	Bihar	1684	400	442	229
5	Chhattisgarh	770	478	727	34
6	Goa	21	11	11	2
7	Gujarat	1490	488	1304	352
8	Haryana	392	237	308	7
9	Himachal Pradesh	554	0	19	2
10	Jharkhand	310	216	244	96
11	Karnataka	2131	896	1334	438
12	Kerala	782	147	0	1
13	Madhya Pradesh	1442	901	998	340
14	Maharashtra	1916	1399	1827	1653
15	Manipur	74	63	64	5
16	Meghalaya	116	66	116	0
17	Mizoram	56	38	53	16
18	Nagaland	125	26	102	18
19	Odisha	1278	249	434	32
20	Punjab	397	184	120	13
21	Rajasthan	2455	694	1830	327
22	Sikkim	24	24	24	24
23	Tamil Nadu	1415	1415	1412	74
24	Telangana	595	290	568	285
25	Tripura	111	94	89	0
26	Uttarakhand	544	103	172	158
27	Uttar Pradesh	3015	1562	1509	517
28	West Bengal	907	187	154	29
29	Andaman & Nicobar Islands	22	22	22	8
30	Chandigarh	0	N App	N App	N App
31	The Dadra and Nagar Haveli and Daman and Diu	12	9	9	2
32	Delhi	3	0	0	0
33	Jammu and Kashmir	884	181	253	37
34	Ladakh	32	12	26	0
35	Lakshadweep	4	3	3	0
36	Puducherry	25	15	21	3
All India/Total		**25785**	**11916**	**16081**	**5748**

Note: N App - Not Applicable

Table 26.

INFRASTRUCTURE FACILITIES AT PRIMARY HEALTH CENTRES in Rural Areas -II				
S.No.	State/UT	(As on 31st March 2024)		
		Number of PHCs Functioning	Number of Primary Health Centres	
			With at least 4 beds	With Separate Toilet
1	Andhra Pradesh	1144	1144	1131
2	Arunachal Pradesh	128	54	54
3	Assam	927	539	744
4	Bihar	1684	692	834
5	Chhattisgarh	770	641	620
6	Goa	21	11	21
7	Gujarat	1490	1204	1315
8	Haryana	392	370	351
9	Himachal Pradesh	554	106	269
10	Jharkhand	310	205	224
11	Karnataka	2131	1737	1705
12	Kerala	782	122	690
13	Madhya Pradesh	1442	1187	1085
14	Maharashtra	1916	1830	1772
15	Manipur	74	51	42
16	Meghalaya	116	115	66
17	Mizoram	56	56	43
18	Nagaland	125	94	47
19	Odisha	1278	222	1004
20	Punjab	397	138	237
21	Rajasthan	2455	1893	1837
22	Sikkim	24	24	16
23	Tamil Nadu	1415	1402	1307
24	Telangana	595	0	528
25	Tripura	111	94	111
26	Uttarakhand	544	414	386
27	Uttar Pradesh	3015	2816	2599
28	West Bengal	907	195	640
29	Andaman & Nicobar Islands	22	22	22
30	Chandigarh	0	N App	N App
31	The Dadra and Nagar Haveli and Daman and Diu	12	10	11
32	Delhi	3	1	3
33	Jammu and Kashmir	884	448	406
34	Ladakh	32	27	17
35	Lakshadweep	4	4	3
36	Puducherry	25	15	25
All India/Total		**25785**	**17883**	**20165**

Note: N App - Not Applicable

Table 27.

INFRASTRUCTURE FACILITIES AT PRIMARY HEALTH CENTRES in Urban Areas-I					
S.No.	State/UT	(As on 31st March 2024)			
		Number of PHCs Functioning	Number of Primary Health Centres		
			PHCs functioning on 24X7 basis	With functional Labour Room	With functional OT
1	Andhra Pradesh	547	0	0	0
2	Arunachal Pradesh	6	3	1	0
3	Assam	92	13	27	6
4	Bihar	111	1	4	3
5	Chhattisgarh	60	25	60	2
6	Goa	7	2	2	0
7	Gujarat	416	1	49	25
8	Haryana	116	12	25	0
9	Himachal Pradesh	26	0	0	0
10	Jharkhand	77	8	8	0
11	Karnataka	402	61	70	38
12	Kerala	171	12	0	0
13	Madhya Pradesh	367	3	3	3
14	Maharashtra	749	83	76	70
15	Manipur	22	13	10	0
16	Meghalaya	19	0	0	0
17	Mizoram	9	9	9	0
18	Nagaland	14	0	13	4
19	Odisha	129	19	11	7
20	Punjab	125	26	21	2
21	Rajasthan	295	1	12	5
22	Sikkim	2	2	2	2
23	Tamil Nadu	444	301	241	15
24	Telangana	277	42	58	40
25	Tripura	10	2	2	1
26	Uttarakhand	69	14	14	9
27	Uttar Pradesh	697	0	308	73
28	West Bengal	475	0	0	0
29	Andaman & Nicobar Islands	5	5	5	1
30	Chandigarh	29	0	0	0
31	The Dadra and Nagar Haveli and Daman and Diu	2	0	0	0
32	Delhi	416	4	4	4
33	Jammu and Kashmir	92	8	12	2
34	Ladakh	1	1	0	0
35	Lakshadweep	0	N App	N App	N App
36	Puducherry	21	8	9	0
All India/Total		**6300**	**679**	**1056**	**312**

Note: N App - Not Applicable

Table 28.

INFRASTRUCTURE FACILITIES AT PRIMARY HEALTH CENTRES in Urban Areas -II				
S.No.	State/UT	(As on 31st March 2024)		
		Number of PHCs Functioning	Number of Primary Health Centres	
			With at least 4 beds	With Separate Toilet
1	Andhra Pradesh	547	486	547
2	Arunachal Pradesh	6	1	4
3	Assam	92	23	70
4	Bihar	111	5	69
5	Chhattisgarh	60	47	56
6	Goa	7	2	6
7	Gujarat	416	68	352
8	Haryana	116	10	93
9	Himachal Pradesh	26	2	7
10	Jharkhand	77	8	39
11	Karnataka	402	125	257
12	Kerala	171	15	120
13	Madhya Pradesh	367	3	247
14	Maharashtra	749	84	604
15	Manipur	22	13	14
16	Meghalaya	19	0	3
17	Mizoram	9	9	9
18	Nagaland	14	10	10
19	Odisha	129	13	123
20	Punjab	125	22	54
21	Rajasthan	295	132	256
22	Sikkim	2	2	2
23	Tamil Nadu	444	247	371
24	Telangana	277	113	179
25	Tripura	10	10	10
26	Uttarakhand	69	23	61
27	Uttar Pradesh	697	77	588
28	West Bengal	475	0	446
29	Andaman & Nicobar Islands	5	1	5
30	Chandigarh	29	2	25
31	The Dadra and Nagar Haveli and Daman and Diu	2	0	2
32	Delhi	416	3	240
33	Jammu and Kashmir	92	24	26
34	Ladakh	1	0	1
35	Lakshadweep	0	N App	N App
36	Puducherry	21	7	15
All India/Total		**6300**	**1587**	**4911**

Note: N App - Not Applicable

Table 29.

PHCs providing AYUSH Services (As on 31st March 2024)					
S.No.	State	Rural		Urban	
		No. of Rural PHCs functioning	No. of rural PHCs providing AYUSH Services	No. of Urban PHCs functioning	No. of urban PHCs providing AYUSH Services
1	Andhra Pradesh	1144	301	547	0
2	Arunachal Pradesh	128	46	6	5
3	Assam	927	283	92	24
4	Bihar	1684	644	111	15
5	Chhattisgarh	770	289	60	5
6	Goa	21	20	7	5
7	Gujarat	1490	1174	416	318
8	Haryana	392	83	116	13
9	Himachal Pradesh	554	0	26	0
10	Jharkhand	310	246	77	2
11	Karnataka	2131	434	402	55
12	Kerala	782	NA	171	NA
13	Madhya Pradesh	1442	330	367	25
14	Maharashtra	1916	621	749	64
15	Manipur	74	29	22	18
16	Meghalaya	116	65	19	0
17	Mizoram	56	8	9	0
18	Nagaland	125	10	14	5
19	Odisha	1278	1100	129	47
20	Punjab	397	124	125	10
21	Rajasthan	2455	396	295	35
22	Sikkim	24	7	2	1
23	Tamil Nadu	1415	692	444	59
24	Telangana	595	357	277	41
25	Tripura	111	92	10	10
26	Uttarakhand	544	204	69	15
27	Uttar Pradesh	3015	1109	697	99
28	West Bengal	907	239	475	44
29	Andaman & Nicobar Islands	22	20	5	0
30	Chandigarh	0	N App	29	19
31	The Dadra and Nagar Haveli and Daman and Diu	12	11	2	0
32	Delhi	3	0	416	99
33	Jammu and Kashmir	884	359	92	23
34	Ladakh	32	19	1	0
35	Lakshadweep	4	3	0	N App
36	Puducherry	25	24	21	15
All India/Total		**25785**	**9339**	**6300**	**1071**

Notes: NA: Not Available. *N App - Not Applicable*

Table 30.

INFRASTRUCTURE FACILITIES AT PRIMARY HEALTH CENTRES in Tribal Areas-I					
S.No.	State/UT	(As on 31st March 2024)			
		Number of PHCs Functioning	Number of Primary Health Centres		
			PHCs functioning on 24X7 basis	With functional Labour Room	With functional OT
1	Andhra Pradesh	160	160	159	149
2	Arunachal Pradesh	134	47	81	8
3	Assam	191	100	157	5
4	Bihar	2	0	1	1
5	Chhattisgarh	412	246	383	26
6	Goa	N App	N App	N App	N App
7	Gujarat	423	111	373	86
8	Haryana	N App	N App	N App	N App
9	Himachal Pradesh	46	0	1	0
10	Jharkhand	191	109	125	36
11	Karnataka	48	15	25	7
12	Kerala	100	20	0	0
13	Madhya Pradesh	410	257	257	54
14	Maharashtra	332	267	302	293
15	Manipur	46	36	38	0
16	Meghalaya	135	66	116	0
17	Mizoram	65	47	62	16
18	Nagaland	139	26	115	22
19	Odisha	457	100	216	6
20	Punjab	N App	N App	N App	N App
21	Rajasthan	258	99	175	17
22	Sikkim	12	12	12	12
23	Tamil Nadu	98	98	92	4
24	Telangana	101	51	93	43
25	Tripura	54	54	54	0
26	Uttarakhand	15	3	3	3
27	Uttar Pradesh	N App	N App	N App	N App
28	West Bengal	83	26	27	5
29	Andaman & Nicobar Islands	4	4	4	0
30	Chandigarh	N App	N App	N App	N App
31	The Dadra and Nagar Haveli and Daman and Diu	6	6	6	1
32	Delhi	N App	N App	N App	N App
33	Jammu and Kashmir	135	25	44	3
34	Ladakh	33	13	26	1
35	Lakshadweep	4	3	3	0
36	Puducherry	N App	N App	N App	N App

Note: N App - Not Applicable

Table 31.

INFRASTRUCTURE FACILITIES AT PRIMARY HEALTH CENTRES in Tribal Areas -II				
S.No.	State/UT	(As on 31st March 2024)		
		Number of PHCs Functioning	Number of Primary Health Centres	
			With at least 4 beds	With Separate Toilet
1	Andhra Pradesh	160	160	160
2	Arunachal Pradesh	134	55	58
3	Assam	191	122	129
4	Bihar	2	1	2
5	Chhattisgarh	412	349	315
6	Goa	N App	N App	N App
7	Gujarat	423	361	372
8	Haryana	N App	N App	N App
9	Himachal Pradesh	46	15	27
10	Jharkhand	191	103	135
11	Karnataka	48	39	40
12	Kerala	100	23	85
13	Madhya Pradesh	410	257	334
14	Maharashtra	332	301	326
15	Manipur	46	32	25
16	Meghalaya	135	115	69
17	Mizoram	65	65	52
18	Nagaland	139	104	57
19	Odisha	457	101	354
20	Punjab	N App	N App	N App
21	Rajasthan	258	205	182
22	Sikkim	12	12	12
23	Tamil Nadu	98	91	83
24	Telangana	101	94	94
25	Tripura	54	54	54
26	Uttarakhand	15	3	14
27	Uttar Pradesh	N App	N App	N App
28	West Bengal	83	30	54
29	Andaman & Nicobar Islands	4	4	4
30	Chandigarh	N App	N App	N App
31	The Dadra and Nagar Haveli and Daman and Diu	6	6	5
32	Delhi	N App	N App	N App
33	Jammu and Kashmir	135	61	45
34	Ladakh	33	27	18
35	Lakshadweep	4	4	3
36	Puducherry	N App	N App	N App

Note: N App - Not Applicable

Table 32.

HEALTH WORKER [FEMALE] / ANM AT PHCs in Rural Areas						
S. No.	State/UT	(As on 31st March 2024)				
		Required[1]	Sanctioned	In Position	Vacant	Shortfall
		[R1]	[S]	[P]	[S-P]	[R1-P]
1	Andhra Pradesh	1144	0	0	0	1144
2	Arunachal Pradesh	128	268	268	0	*
3	Assam	927	1376	1183	193	*
4	Bihar	1684	5266	3381	1885	*
5	Chhattisgarh	770	1005	738	267	32
6	Goa	21	42	42	0	*
7	Gujarat	1490	1495	1162	333	328
8	Haryana	392	0	0	0	392
9	Himachal Pradesh	554	149	49	100	505
10	Jharkhand	310	1052	583	469	*
11	Karnataka	2131	2866	1881	985	250
12	Kerala	782	1202	1105	97	*
13	Madhya Pradesh	1442	2282	2366	*	*
14	Maharashtra	1916	3521	2545	976	*
15	Manipur	74	213	186	27	*
16	Meghalaya	116	442	423	19	*
17	Mizoram	56	12	12	0	44
18	Nagaland	125	222	222	0	*
19	Odisha	1278	928	618	310	660
20	Punjab	397	112	86	26	311
21	Rajasthan	2455	3892	3238	654	*
22	Sikkim	24	76	74	2	*
23	Tamil Nadu	1415	3256	2636	620	*
24	Telangana	595	82	67	15	528
25	Tripura	111	149	149	0	*
26	Uttarakhand	544	237	184	53	360
27	Uttar Pradesh	3015	3257	1966	1291	1049
28	West Bengal	907	0	0	0	907
29	Andaman & Nicobar Islands	22	46	42	4	*
30	Chandigarh	0	N App	N App	N App	N App
31	The Dadra and Nagar Haveli and Daman and Diu	12	5	5	0	7
32	Delhi	3	11	11	0	*
33	Jammu and Kashmir	884	1186	1030	156	*
34	Ladakh	32	67	64	3	*
35	Lakshadweep	4	19	14	5	*
36	Puducherry	25	88	73	15	*
All India[2]/Total		**25785**	**34824**	**26403**	**8505**	**6517**

Notes: *N App - Not Applicable*

**: Surplus.*

[1] One per each existing PHC as per IPHS 2022 norms.

[2] For calculating the overall percentages of vacancy, the States/UTs for which manpower position is not available, are excluded.

All India figures for Vacancy and Shortfall are the totals of State-wise Vacancy and Shortfall ignoring surplus in some States/UTs.

Table 33.

DOCTORS+/MEDICAL OFFICERS+ AT PRIMARY HEALTH CENTRES in Rural Areas						
S. No.	State/UT	(As on 31st March 2024)				
		Required[1]	Sanctioned	In Position	Vacant	Shortfall
		[R]	[S]	[P]	[S-P]	[R-P]
1	Andhra Pradesh	1144	2256	2217	39	*
2	Arunachal Pradesh	128	110	110	0	18
3	Assam	927	1320	1100	220	*
4	Bihar	1684	3124	1379	1745	305
5	Chhattisgarh	770	1011	477	534	293
6	Goa	21	78	74	4	*
7	Gujarat	1490	1824	1402	422	88
8	Haryana	392	761	505	256	*
9	Himachal Pradesh	554	597	487	110	67
10	Jharkhand	310	526	234	292	76
11	Karnataka	2131	2115	1732	383	399
12	Kerala	782	1948	1851	97	*
13	Madhya Pradesh	1442	2282	1547	735	*
14	Maharashtra	1916	4291	3610	681	*
15	Manipur	74	279	222	57	*
16	Meghalaya	116	172	163	9	*
17	Mizoram	56	48	48	0	8
18	Nagaland	125	71	65	6	60
19	Odisha	1278	1315	1165	150	113
20	Punjab	397	659	408	251	*
21	Rajasthan	2455	2622	2129	493	326
22	Sikkim	24	36	34	2	*
23	Tamil Nadu	1415	2795	2311	484	*
24	Telangana	595	1001	790	211	*
25	Tripura	111	265	265	0	*
26	Uttarakhand	544	619	538	81	6
27	Uttar Pradesh	3015	4448	2827	1621	188
28	West Bengal	907	1403	1141	262	*
29	Andaman & Nicobar Islands	22	53	50	3	*
30	Chandigarh	0	N App	N App	N App	N App
31	The Dadra and Nagar Haveli and Daman and Diu	12	14	13	1	*
32	Delhi	3	5	5	0	*
33	Jammu and Kashmir	884	1517	935	582	*
34	Ladakh	32	79	59	20	*
35	Lakshadweep	4	11	11	0	*
36	Puducherry	25	59	45	14	*
All India[2]/Total		**25785**	**39714**	**29949**	**9765**	**1947**

Notes: *N App - Not Applicable*

**: Surplus.*

+: Allopathic Doctors

[1] *One per Primary Health Centre as per IPHS 2022 norms.*

[2] *For calculating the overall percentages of vacancy, the States/UTs for which manpower position is not available, are excluded. All India figures for Vacancy and Shortfall are the totals of State-wise Vacancy and Shortfall ignoring surplus in some States/UTs.*

Table 34.

AYUSH Doctors at Primary Health Centres in Rural Areas					
S. No.	State/UT	(As on 31st March 2024)			
		Total Number of PHCs functioning	Sanctioned	In Position	Vacant
1	Andhra Pradesh	1144	123	108	15
2	Arunachal Pradesh	128	0	52	*
3	Assam	927	447	394	53
4	Bihar	1684	1814	1119	695
5	Chhattisgarh	770	254	187	67
6	Goa	21	39	39	0
7	Gujarat	1490	1299	1174	125
8	Haryana	392	97	82	15
9	Himachal Pradesh	554	16	11	5
10	Jharkhand	310	294	65	229
11	Karnataka	2131	334	302	32
12	Kerala	782	0	0	0
13	Madhya Pradesh	1442	1442	414	1028
14	Maharashtra	1916	316	215	101
15	Manipur	74	54	50	4
16	Meghalaya	116	77	71	6
17	Mizoram	56	8	8	0
18	Nagaland	125	10	10	0
19	Odisha	1278	1125	980	145
20	Punjab	397	214	159	55
21	Rajasthan	2455	578	233	345
22	Sikkim	24	11	9	2
23	Tamil Nadu	1415	426	400	26
24	Telangana	595	356	300	56
25	Tripura	111	99	99	0
26	Uttarakhand	544	179	114	65
27	Uttar Pradesh	3015	1383	968	415
28	West Bengal	907	387	240	147
29	Andaman & Nicobar Islands	22	25	22	3
30	Chandigarh	0	N App	N App	N App
31	The Dadra and Nagar Haveli and Daman and Diu	12	15	15	0
32	Delhi	3	0	0	0
33	Jammu and Kashmir	884	564	542	22
34	Ladakh	32	36	32	4
35	Lakshadweep	4	8	6	2
36	Puducherry	25	42	35	7
All India[1]/ Total		**25785**	**12072**	**8455**	**3669**

Notes: *N App - Not Applicable*

**: Surplus.*

[1] *For calculating the overall percentages of vacancy, the States/UTs for which manpower position is not available, are excluded. All India figures for Vacancy is the total of State-wise Vacancy ignoring surplus in some States/UTs.*

Table 35.

PHARMACISTS at PHCs in Rural Areas						
S. No.	State/UT	(As on 31st March 2024)				
		Required[1]	Sanctioned	In Position	Vacant	Shortfall
		[R]	[S]	[P]	[S-P]	[R-P]
1	Andhra Pradesh	1144	1144	1108	36	36
2	Arunachal Pradesh	128	43	43	0	85
3	Assam	927	944	853	91	74
4	Bihar	1684	1017	209	808	1475
5	Chhattisgarh	770	774	467	307	303
6	Goa	21	50	43	7	*
7	Gujarat	1490	1484	1387	97	103
8	Haryana	392	383	185	198	207
9	Himachal Pradesh	554	547	440	107	114
10	Jharkhand	310	310	60	250	250
11	Karnataka	2131	1821	1083	738	1048
12	Kerala	782	1261	1250	11	*
13	Madhya Pradesh	1442	1442	1403	39	39
14	Maharashtra	1916	2086	1729	357	187
15	Manipur	74	82	79	3	*
16	Meghalaya	116	131	126	5	*
17	Mizoram	56	25	25	0	31
18	Nagaland	125	75	73	2	52
19	Odisha	1278	1381	1084	297	194
20	Punjab	397	628	432	196	*
21	Rajasthan	2455	2095	1187	908	1268
22	Sikkim	24	40	38	2	*
23	Tamil Nadu	1415	1415	866	549	549
24	Telangana	595	711	600	111	*
25	Tripura	111	116	115	1	*
26	Uttarakhand	544	536	465	71	79
27	Uttar Pradesh	3015	3267	2697	570	318
28	West Bengal	907	921	811	110	96
29	Andaman & Nicobar Islands	22	21	19	2	3
30	Chandigarh	0	N App	N App	N App	N App
31	The Dadra and Nagar Haveli and Daman and Diu	12	15	15	0	*
32	Delhi	3	3	3	0	0
33	Jammu and Kashmir	884	1009	779	230	105
34	Ladakh	32	46	42	4	*
35	Lakshadweep	4	6	6	0	*
36	Puducherry	25	28	23	5	2
All India[2]/Total		**25785**	**25857**	**19745**	**6112**	**6618**

Notes: *N App - Not Applicable*

**: Surplus.*

[1] *One per each Primary Health Centre as per IPHS 2022 norms*

[2] *For calculating the overall percentages of vacancy, the States/UTs for which manpower position is not available, are excluded. All India figures for Vacancy and Shortfall are the totals of State-wise Vacancy and Shortfall ignoring surplus in some States/UTs.*

Table 36.

LABORATORY TECHNICIANS at PHCs in Rural Areas						
S. No.	State/UT	(As on 31st March 2024)				
		Required[1]	Sanctioned	In Position	Vacant	Shortfall
		[R]	[S]	[P]	[S-P]	[R-P]
1	Andhra Pradesh	1144	1144	1118	26	26
2	Arunachal Pradesh	128	82	82	0	46
3	Assam	927	928	810	118	117
4	Bihar	1684	1140	375	765	1309
5	Chhattisgarh	770	810	470	340	300
6	Goa	21	34	30	4	*
7	Gujarat	1490	1494	1442	52	48
8	Haryana	392	435	261	174	131
9	Himachal Pradesh	554	132	54	78	500
10	Jharkhand	310	310	88	222	222
11	Karnataka	2131	1713	1329	384	802
12	Kerala	782	811	786	25	*
13	Madhya Pradesh	1442	1442	510	932	932
14	Maharashtra	1916	1859	1417	442	499
15	Manipur	74	61	49	12	25
16	Meghalaya	116	137	128	9	*
17	Mizoram	56	57	57	0	*
18	Nagaland	125	66	68	*	57
19	Odisha	1278	859	779	80	499
20	Punjab	397	393	203	190	194
21	Rajasthan	2455	2363	1744	619	711
22	Sikkim	24	56	51	5	*
23	Tamil Nadu	1415	1415	1191	224	224
24	Telangana	595	718	547	171	48
25	Tripura	111	102	102	0	9
26	Uttarakhand	544	120	63	57	481
27	Uttar Pradesh	3015	2020	1046	974	1969
28	West Bengal	907	392	74	318	833
29	Andaman & Nicobar Islands	22	20	20	0	2
30	Chandigarh	0	N App	N App	N App	N App
31	The Dadra and Nagar Haveli and Daman and Diu	12	15	15	0	*
32	Delhi	3	1	1	0	2
33	Jammu and Kashmir	884	450	368	82	516
34	Ladakh	32	35	31	4	1
35	Lakshadweep	4	6	6	0	*
36	Puducherry	25	24	21	3	4
All India[2]/Total		**25785**	**21644**	**15336**	**6310**	**10507**

Notes: *N App - Not Applicable*

**: Surplus.*

[1] *One per each Primary Health Centre as per IPHS 2022 norms*

[2] *For calculating the overall percentages of vacancy, the States/UTs for which manpower position is not available, are excluded. All India figures for Vacancy and Shortfall are the totals of State-wise Vacancy and Shortfall ignoring surplus in some States/UTs.*

Table 37.

NURSING STAFF (STAFF NURSE) at PHCs in Rural Areas						
S. No.	State/UT	(As on 31st March 2024)				
		Required[1]	Sanctioned	In Position	Vacant	Shortfall
		[R1]	[S]	[P]	[S-P]	[R1-P]
1	Andhra Pradesh	2288	3432	3295	137	*
2	Arunachal Pradesh	256	234	234	0	22
3	Assam	1854	1858	1649	209	205
4	Bihar	3368	2174	1182	992	2186
5	Chhattisgarh	1540	2083	1574	509	*
6	Goa	42	80	71	9	*
7	Gujarat	2980	2298	1928	370	1052
8	Haryana	784	1476	1238	238	*
9	Himachal Pradesh	1108	51	22	29	1086
10	Jharkhand	620	620	62	558	558
11	Karnataka	4262	2888	2479	409	1783
12	Kerala	1564	1799	1756	43	*
13	Madhya Pradesh	2884	1442	1818	*	1066
14	Maharashtra	3832	2136	1713	423	2119
15	Manipur	148	153	131	22	17
16	Meghalaya	232	441	411	30	*
17	Mizoram	112	173	173	0	*
18	Nagaland	250	157	157	0	93
19	Odisha	2556	2233	666	1567	1890
20	Punjab	794	855	431	424	363
21	Rajasthan	4910	5095	3989	1106	921
22	Sikkim	48	175	169	6	*
23	Tamil Nadu	2830	4889	4294	595	*
24	Telangana	1190	1394	1089	305	101
25	Tripura	222	487	487	0	*
26	Uttarakhand	1088	368	309	59	779
27	Uttar Pradesh	6030	3674	1288	2386	4742
28	West Bengal	1814	2409	1937	472	*
29	Andaman & Nicobar Islands	44	96	95	1	*
30	Chandigarh	0	N App	N App	N App	N App
31	The Dadra and Nagar Haveli and Daman and Diu	24	42	42	0	*
32	Delhi	6	1	1	0	5
33	Jammu and Kashmir	1768	614	443	171	1325
34	Ladakh	64	35	30	5	34
35	Lakshadweep	8	15	12	3	*
36	Puducherry	50	119	111	8	*
All India[2]/Total		**51570**	**45996**	**35286**	**11086**	**20347**

Notes: N App - Not Applicable

**: Surplus.*

[1] Two per Primary Health Centre as per IPHS 2022 norms

[2] For calculating the overall percentages of vacancy, the States/UTs for which manpower position is not available, are excluded. All India figures for Vacancy and Shortfall are the totals of State-wise Vacancy and Shortfall ignoring surplus in some States/UTs.

Table 38.

HEALTH WORKER [FEMALE] / ANM AT PHCs in Urban Areas						
S. No.	State/UT	(As on 31st March 2024)				
		Required[1]	Sanctioned	In Position	Vacant	Shortfall
		[R1]	[S]	[P]	[S-P]	[R1-P]
1	Andhra Pradesh	2735	3719	3631	88	*
2	Arunachal Pradesh	30	30	30	0	0
3	Assam	460	355	323	32	137
4	Bihar	555	486	391	95	164
5	Chhattisgarh	300	244	157	87	143
6	Goa	35	14	14	0	21
7	Gujarat	2080	2724	2505	219	*
8	Haryana	580	636	570	66	10
9	Himachal Pradesh	130	15	9	6	121
10	Jharkhand	385	343	206	137	179
11	Karnataka	2010	1619	1278	341	732
12	Kerala	855	484	446	38	409
13	Madhya Pradesh	1835	563	872	*	963
14	Maharashtra	3745	4102	3625	477	120
15	Manipur	110	80	79	1	31
16	Meghalaya	95	58	58	0	37
17	Mizoram	45	20	20	0	25
18	Nagaland	70	46	55	*	15
19	Odisha	645	444	441	3	204
20	Punjab	625	399	283	116	342
21	Rajasthan	1475	1240	886	354	589
22	Sikkim	10	11	11	0	*
23	Tamil Nadu	2220	1696	1371	325	849
24	Telangana	1385	1121	945	176	440
25	Tripura	50	14	14	0	36
26	Uttarakhand	345	205	181	24	164
27	Uttar Pradesh	3485	2942	2072	870	1413
28	West Bengal	2375	1973	882	1091	1493
29	Andaman & Nicobar Islands	25	25	21	4	4
30	Chandigarh	145	63	91	*	54
31	The Dadra and Nagar Haveli and Daman and Diu	10	0	0	0	10
32	Delhi	2080	1631	1486	145	594
33	Jammu and Kashmir	460	214	190	24	270
34	Ladakh	5	2	2	0	3
35	Lakshadweep	0	N App	N App	N App	N App
36	Puducherry	105	98	76	22	29
All India[2]/Total		**31500**	**27616**	**23221**	**4741**	**9601**

Notes: *N App - Not Applicable*

**: Surplus.*

[1] *5 per urban Primary Health Centres as per IPHS 2022 norms to cater the urban population of 10000 by each Helath Worker (Female).*

[2] *For calculating the overall percentages of vacancy, the States/UTs for which manpower position is not available, are excluded.*

All India figures for Vacancy and Shortfall are the totals of State-wise Vacancy and Shortfall ignoring surplus in some States/UTs.

Table 39.

DOCTORS+/MEDICAL OFFICERS+ AT PRIMARY HEALTH CENTRES in Urban Areas						
S. No.	State/UT	(As on 31st March 2024)				
		Required[1]	Sanctioned	In Position	Vacant	Shortfall
		[R]	[S]	[P]	[S-P]	[R-P]
1	Andhra Pradesh	547	547	504	43	43
2	Arunachal Pradesh	6	10	10	0	*
3	Assam	92	138	117	21	*
4	Bihar	111	143	73	70	38
5	Chhattisgarh	60	113	82	31	*
6	Goa	7	25	22	3	*
7	Gujarat	416	472	395	77	21
8	Haryana	116	125	108	17	8
9	Himachal Pradesh	26	30	28	2	*
10	Jharkhand	77	63	63	0	14
11	Karnataka	402	317	267	50	135
12	Kerala	171	343	332	11	*
13	Madhya Pradesh	367	367	416	*	*
14	Maharashtra	749	1631	1331	300	*
15	Manipur	22	82	77	5	*
16	Meghalaya	19	17	16	1	3
17	Mizoram	9	9	9	0	0
18	Nagaland	14	14	15	*	*
19	Odisha	129	141	136	5	*
20	Punjab	125	197	141	56	*
21	Rajasthan	295	440	341	99	*
22	Sikkim	2	4	4	0	*
23	Tamil Nadu	444	470	437	33	7
24	Telangana	277	335	249	86	28
25	Tripura	10	15	15	0	*
26	Uttarakhand	69	87	79	8	*
27	Uttar Pradesh	697	648	543	105	154
28	West Bengal	475	973	513	460	*
29	Andaman & Nicobar Islands	5	10	8	2	*
30	Chandigarh	29	21	30	*	*
31	The Dadra and Nagar Haveli and Daman and Diu	2	0	0	0	2
32	Delhi	416	821	745	76	*
33	Jammu and Kashmir	92	189	159	30	*
34	Ladakh	1	1	1	0	0
35	Lakshadweep	0	N App	N App	N App	N App
36	Puducherry	21	37	31	6	*
All India[2]/ Total		**6300**	**8835**	**7297**	**1597**	**453**

Notes: *N App - Not Applicable*
**: Surplus.*
+: Allopathic Doctors
[1] *One per Primary Health Centre as per IPHS 2012 norms*
[2] *For calculating the overall percentages of vacancy, the States/UTs for which manpower position is not available, are excluded.*

All India figures for Vacancy and Shortfall are the totals of State-wise Vacancy and Shortfall ignoring surplus in some States/UTs.

Table 40.

AYUSH Doctors at Primary Health Centres in Urban Areas					
S. No.	State/UT	(As on 31st March 2024)			
		Total Number of PHCs functioning	Sanctioned	In Position	Vacant
1	Andhra Pradesh	547	0	0	0
2	Arunachal Pradesh	6	0	13	*
3	Assam	92	48	40	8
4	Bihar	111	21	18	3
5	Chhattisgarh	60	3	2	1
6	Goa	7	18	18	0
7	Gujarat	416	333	318	15
8	Haryana	116	17	16	1
9	Himachal Pradesh	26	0	0	0
10	Jharkhand	77	0	2	*
11	Karnataka	402	54	47	7
12	Kerala	171	0	0	0
13	Madhya Pradesh	367	367	1	366
14	Maharashtra	749	25	24	1
15	Manipur	22	24	23	1
16	Meghalaya	19	0	0	0
17	Mizoram	9	0	0	0
18	Nagaland	14	5	5	0
19	Odisha	129	16	15	1
20	Punjab	125	14	9	5
21	Rajasthan	295	18	16	2
22	Sikkim	2	2	1	1
23	Tamil Nadu	444	33	32	1
24	Telangana	277	14	10	4
25	Tripura	10	23	23	0
26	Uttarakhand	69	22	13	9
27	Uttar Pradesh	697	9	8	1
28	West Bengal	475	0	0	0
29	Andaman & Nicobar Islands	5	0	0	0
30	Chandigarh	29	14	19	*
31	The Dadra and Nagar Haveli and Daman and Diu	2	1	1	0
32	Delhi	416	104	99	5
33	Jammu and Kashmir	92	52	52	0
34	Ladakh	1	0	0	0
35	Lakshadweep	0	N App	N App	N App
36	Puducherry	21	17	13	4
All India[1]/ Total		**6300**	**1254**	**838**	**436**

Notes: N App - Not Applicable

**: Surplus.*

[1] For calculating the overall percentages of vacancy, the States/UTs for which manpower position is not available, are excluded. All India figures for Vacancy is the total of State-wise Vacancy ignoring surplus in some States/UTs.

Table 41.

PHARMACISTS at PHCs in Urban Areas						
S. No.	State/UT	(As on 31st March 2024)				
		Required[1]	Sanctioned	In Position	Vacant	Shortfall
		[R]	[S]	[P]	[S-P]	[R-P]
1	Andhra Pradesh	547	547	535	12	12
2	Arunachal Pradesh	6	7	7	0	*
3	Assam	92	88	83	5	9
4	Bihar	111	77	43	34	68
5	Chhattisgarh	60	70	64	6	*
6	Goa	7	15	10	5	*
7	Gujarat	416	402	347	55	69
8	Haryana	116	117	109	8	7
9	Himachal Pradesh	26	26	26	0	0
10	Jharkhand	77	75	45	30	32
11	Karnataka	402	308	272	36	130
12	Kerala	171	237	235	2	*
13	Madhya Pradesh	367	103	98	5	269
14	Maharashtra	749	788	728	60	21
15	Manipur	22	32	35	*	*
16	Meghalaya	19	19	19	0	0
17	Mizoram	9	8	8	0	1
18	Nagaland	14	12	13	*	1
19	Odisha	129	151	133	18	*
20	Punjab	125	167	114	53	11
21	Rajasthan	295	258	147	111	148
22	Sikkim	2	2	1	1	1
23	Tamil Nadu	444	388	335	53	109
24	Telangana	277	297	239	58	38
25	Tripura	10	13	13	0	*
26	Uttarakhand	69	76	52	24	17
27	Uttar Pradesh	697	602	523	79	174
28	West Bengal	475	484	364	120	111
29	Andaman & Nicobar Islands	5	5	5	0	0
30	Chandigarh	29	22	34	*	*
31	The Dadra and Nagar Haveli and Daman and Diu	2	1	1	0	1
32	Delhi	416	517	435	82	*
33	Jammu and Kashmir	92	135	116	19	*
34	Ladakh	1	1	1	0	0
35	Lakshadweep	0	N App	N App	N App	N App
36	Puducherry	21	23	17	6	4
All India[2]/Total		**6300**	**6073**	**5207**	**882**	**1233**

Notes: *N App - Not Applicable*

**: Surplus.*

[1] *One per each Primary Health Centre as per IPHS 2022 norms*

[2] *For calculating the overall percentages of vacancy, the States/UTs for which manpower position is not available, are excluded.*

All India figures for Vacancy and Shortfall are the totals of State-wise Vacancy and Shortfall ignoring surplus in some States/UTs.

Table 42.

LABORATORY TECHNICIANS at PHCs in Urban Areas						
S. No.	State/UT	(As on 31st March 2024)				
		Required[1]	Sanctioned	In Position	Vacant	Shortfall
		[R]	[S]	[P]	[S-P]	[R-P]
1	Andhra Pradesh	547	547	542	5	5
2	Arunachal Pradesh	6	14	14	0	*
3	Assam	92	98	86	12	6
4	Bihar	111	126	97	29	14
5	Chhattisgarh	60	63	56	7	4
6	Goa	7	8	7	1	0
7	Gujarat	416	409	380	29	36
8	Haryana	116	119	111	8	5
9	Himachal Pradesh	26	5	3	2	23
10	Jharkhand	77	73	51	22	26
11	Karnataka	402	333	304	29	98
12	Kerala	171	177	174	3	*
13	Madhya Pradesh	367	106	48	58	319
14	Maharashtra	749	857	767	90	*
15	Manipur	22	18	19	*	3
16	Meghalaya	19	18	18	0	1
17	Mizoram	9	11	11	0	*
18	Nagaland	14	21	21	0	*
19	Odisha	129	108	120	*	9
20	Punjab	125	112	62	50	63
21	Rajasthan	295	279	177	102	118
22	Sikkim	2	5	5	0	*
23	Tamil Nadu	444	392	330	62	114
24	Telangana	277	296	245	51	32
25	Tripura	10	12	12	0	*
26	Uttarakhand	69	76	39	37	30
27	Uttar Pradesh	697	574	417	157	280
28	West Bengal	475	470	403	67	72
29	Andaman & Nicobar Islands	5	5	5	0	0
30	Chandigarh	29	10	14	*	15
31	The Dadra and Nagar Haveli and Daman and Diu	2	0	0	0	2
32	Delhi	416	364	346	18	70
33	Jammu and Kashmir	92	75	69	6	23
34	Ladakh	1	1	1	0	0
35	Lakshadweep	0	N App	N App	N App	N App
36	Puducherry	21	17	12	5	9
All India[2]/Total		**6300**	**5799**	**4966**	**850**	**1377**

Notes: *N App - Not Applicable*

**: Surplus.*

[1] *One per each Primary Health Centre as per IPHS 2022 norms*

[2] *For calculating the overall percentages of vacancy, the States/UTs for which manpower position is not available, are excluded.*

All India figures for Vacancy and Shortfall are the totals of State-wise Vacancy and Shortfall ignoring surplus in some States/UTs.

Table 43.

NURSING STAFF (STAFF NURSE) at PHCs in Urban Areas						
S. No.	State/UT	(As on 31st March 2024)				
		Required[1]	Sanctioned	In Position	Vacant	Shortfall
		[R]	[S]	[P]	[S-P]	[R-P]
1	Andhra Pradesh	547	1094	1029	65	*
2	Arunachal Pradesh	6	39	39	0	*
3	Assam	92	192	162	30	*
4	Bihar	111	152	34	118	77
5	Chhattisgarh	60	211	194	17	*
6	Goa	7	28	28	0	*
7	Gujarat	416	639	569	70	*
8	Haryana	116	175	161	14	*
9	Himachal Pradesh	26	2	2	0	24
10	Jharkhand	77	148	46	102	31
11	Karnataka	402	640	556	84	*
12	Kerala	171	358	355	3	*
13	Madhya Pradesh	367	466	506	*	*
14	Maharashtra	749	1535	1445	90	*
15	Manipur	22	47	48	*	*
16	Meghalaya	19	18	18	0	1
17	Mizoram	9	27	27	0	*
18	Nagaland	14	24	25	*	*
19	Odisha	129	256	243	13	*
20	Punjab	125	314	197	117	*
21	Rajasthan	295	679	472	207	*
22	Sikkim	2	17	17	0	*
23	Tamil Nadu	444	1356	1172	184	*
24	Telangana	277	584	392	192	*
25	Tripura	10	14	14	0	*
26	Uttarakhand	69	112	95	17	*
27	Uttar Pradesh	697	1165	829	336	*
28	West Bengal	475	1090	508	582	*
29	Andaman & Nicobar Islands	5	5	5	0	0
30	Chandigarh	29	1	1	0	28
31	The Dadra and Nagar Haveli and Daman and Diu	2	0	0	0	2
32	Delhi	416	69	51	18	365
33	Jammu and Kashmir	92	132	109	23	*
34	Ladakh	1	1	1	0	0
35	Lakshadweep	0	N App	N App	N App	N App
36	Puducherry	21	85	75	10	*
All India[2]/Total		**6300**	**11675**	**9425**	**2292**	**528**

Notes: *N App - Not Applicable*

**: Surplus.*

[1] *One per Primary Health Centre as per IPHS 2022 norms*

[2] *For calculating the overall percentages of vacancy, the States/UTs for which manpower position is not available, are excluded. All India figures for Vacancy and Shortfall are the totals of State-wise Vacancy and Shortfall ignoring surplus in some States/UTs.*

Table 44.

HEALTH WORKER [F] / ANM AT PHCs IN TRIBAL AREAS				
S.No.	State/UT	(As on 31st March 2024)		
		Sanctioned	In Position	Vacant
		[S]	[P]	[S-P]
1	Andhra Pradesh	0	0	0
2	Arunachal Pradesh	298	298	0
3	Assam	271	243	28
4	Bihar	20	3	17
5	Chhattisgarh	542	385	157
6	Goa	N App	N App	N App
7	Gujarat	449	383	66
8	Haryana	N App	N App	N App
9	Himachal Pradesh	18	2	16
10	Jharkhand	600	396	204
11	Karnataka	143	83	60
12	Kerala	256	220	36
13	Madhya Pradesh	810	786	24
14	Maharashtra	553	430	123
15	Manipur	114	97	17
16	Meghalaya	500	481	19
17	Mizoram	32	32	0
18	Nagaland	268	277	**
19	Odisha	412	319	93
20	Punjab	N App	N App	N App
21	Rajasthan	651	539	112
22	Sikkim	34	32	2
23	Tamil Nadu	179	116	63
24	Telangana	63	45	18
25	Tripura	44	41	3
26	Uttarakhand	29	21	8
27	Uttar Pradesh	N App	N App	N App
28	West Bengal	0	0	0
29	Andaman & Nicobar Islands	8	8	0
30	Chandigarh	N App	N App	N App
31	The Dadra and Nagar Haveli and Daman and Diu	4	4	0
32	Delhi	N App	N App	N App
33	Jammu and Kashmir	181	146	35
34	Ladakh	69	66	3
35	Lakshadweep	19	14	5
36	Puducherry	N App	N App	N App

Notes: N App - Not Applicable

*** Surplus.*

Table 45.

DOCTORS[1]/MEDICAL OFFICERS[1] AT PHCs IN TRIBAL AREAS				
S.No.	State/UT	(As on 31st March 2024)		
		Sanctioned	In Position	Vacant
		[S]	[P]	[S-P]
1	Andhra Pradesh	320	296	24
2	Arunachal Pradesh	120	120	0
3	Assam	261	223	38
4	Bihar	1	0	1
5	Chhattisgarh	580	243	337
6	Goa	N App	N App	N App
7	Gujarat	705	500	205
8	Haryana	N App	N App	N App
9	Himachal Pradesh	54	46	8
10	Jharkhand	300	127	173
11	Karnataka	54	41	13
12	Kerala	254	234	20
13	Madhya Pradesh	410	460	**
14	Maharashtra	766	607	159
15	Manipur	136	100	36
16	Meghalaya	189	179	10
17	Mizoram	57	57	0
18	Nagaland	85	80	5
19	Odisha	477	436	41
20	Punjab	N App	N App	N App
21	Rajasthan	365	254	111
22	Sikkim	16	14	2
23	Tamil Nadu	200	156	44
24	Telangana	187	146	41
25	Tripura	109	109	0
26	Uttarakhand	41	36	5
27	Uttar Pradesh	N App	N App	N App
28	West Bengal	132	102	30
29	Andaman & Nicobar Islands	8	6	2
30	Chandigarh	N App	N App	N App
31	The Dadra and Nagar Haveli and Daman and Diu	6	6	0
32	Delhi	N App	N App	N App
33	Jammu and Kashmir	200	78	122
34	Ladakh	80	60	20
35	Lakshadweep	11	11	0
36	Puducherry	N App	N App	N App

Notes: *** Surplus.* *N App - Not Applicable*

[1] *Allopathic Doctors*

Table 46.

AYUSH Doctors AT PHCs IN TRIBAL AREAS				
S.No.	State/UT	(As on 31st March 2024)		
		Sanctioned [S]	In Position [P]	Vacant [S-P]
1	Andhra Pradesh	8	7	1
2	Arunachal Pradesh	0	65	**
3	Assam	93	84	9
4	Bihar	5	3	2
5	Chhattisgarh	212	160	52
6	Goa	N App	N App	N App
7	Gujarat	348	293	55
8	Haryana	N App	N App	N App
9	Himachal Pradesh	4	2	2
10	Jharkhand	150	32	118
11	Karnataka	2	2	0
12	Kerala	0	0	0
13	Madhya Pradesh	424	55	369
14	Maharashtra	154	131	23
15	Manipur	32	29	3
16	Meghalaya	77	71	6
17	Mizoram	8	8	0
18	Nagaland	15	15	0
19	Odisha	375	275	100
20	Punjab	N App	N App	N App
21	Rajasthan	42	10	32
22	Sikkim	0	0	0
23	Tamil Nadu	22	21	1
24	Telangana	46	41	5
25	Tripura	34	34	0
26	Uttarakhand	4	1	3
27	Uttar Pradesh	N App	N App	N App
28	West Bengal	30	26	4
29	Andaman & Nicobar Islands	3	3	0
30	Chandigarh	N App	N App	N App
31	The Dadra and Nagar Haveli and Daman and Diu	5	5	0
32	Delhi	N App	N App	N App
33	Jammu and Kashmir	70	68	2
34	Ladakh	36	32	4
35	Lakshadweep	8	6	2
36	Puducherry	N App	N App	N App

Notes: *** Surplus.* *N App - Not Applicable*

Table 47.

PHARMACISTS AT PHCs IN TRIBAL AREAS				
S.No.	State/UT	(As on 31st March 2024)		
		Sanctioned	In Position	Vacant
		[S]	[P]	[S-P]
1	Andhra Pradesh	160	152	8
2	Arunachal Pradesh	50	50	0
3	Assam	190	176	14
4	Bihar	0	0	0
5	Chhattisgarh	432	244	188
6	Goa	N App	N App	N App
7	Gujarat	427	376	51
8	Haryana	N App	N App	N App
9	Himachal Pradesh	47	20	27
10	Jharkhand	191	53	138
11	Karnataka	32	14	18
12	Kerala	165	164	1
13	Madhya Pradesh	410	200	210
14	Maharashtra	332	306	26
15	Manipur	39	36	3
16	Meghalaya	150	145	5
17	Mizoram	33	33	0
18	Nagaland	87	86	1
19	Odisha	503	394	109
20	Punjab	N App	N App	N App
21	Rajasthan	228	124	104
22	Sikkim	14	12	2
23	Tamil Nadu	100	50	50
24	Telangana	125	102	23
25	Tripura	47	46	1
26	Uttarakhand	15	15	0
27	Uttar Pradesh	N App	N App	N App
28	West Bengal	76	62	14
29	Andaman & Nicobar Islands	4	4	0
30	Chandigarh	N App	N App	N App
31	The Dadra and Nagar Haveli and Daman and Diu	6	6	0
32	Delhi	N App	N App	N App
33	Jammu and Kashmir	157	122	35
34	Ladakh	47	43	4
35	Lakshadweep	6	6	0
36	Puducherry	N App	N App	N App

Note: N App - Not Applicable

Table 48.

LAB TECHNICIANS AT PHCs IN TRIBAL AREAS				
S.No.	State/UT	(As on 31st March 2024)		
		Sanctioned	In Position	Vacant
		[S]	[P]	[S-P]
1	Andhra Pradesh	160	160	0
2	Arunachal Pradesh	96	96	0
3	Assam	183	163	20
4	Bihar	2	0	2
5	Chhattisgarh	451	268	183
6	Goa	N App	N App	N App
7	Gujarat	423	404	19
8	Haryana	N App	N App	N App
9	Himachal Pradesh	10	4	6
10	Jharkhand	191	62	129
11	Karnataka	35	19	16
12	Kerala	107	102	5
13	Madhya Pradesh	410	151	259
14	Maharashtra	341	313	28
15	Manipur	30	20	10
16	Meghalaya	155	146	9
17	Mizoram	68	68	0
18	Nagaland	87	89	**
19	Odisha	305	279	26
20	Punjab	N App	N App	N App
21	Rajasthan	265	172	93
22	Sikkim	28	23	5
23	Tamil Nadu	104	63	41
24	Telangana	124	97	27
25	Tripura	49	49	0
26	Uttarakhand	7	1	6
27	Uttar Pradesh	N App	N App	N App
28	West Bengal	38	18	20
29	Andaman & Nicobar Islands	4	4	0
30	Chandigarh	N App	N App	N App
31	The Dadra and Nagar Haveli and Daman and Diu	7	7	0
32	Delhi	N App	N App	N App
33	Jammu and Kashmir	64	50	14
34	Ladakh	36	32	4
35	Lakshadweep	6	6	0
36	Puducherry	N App	N App	N App

Notes: *** Surplus.*

N App - Not Applicable

Table 49.

NURSING STAFF (Staff Nurse) AT PHCs IN TRIBAL AREAS				
S.No.	State/UT	(As on 31st March 2024)		
		Sanctioned [S]	In Position [P]	Vacant [S-P]
1	Andhra Pradesh	480	456	24
2	Arunachal Pradesh	273	273	0
3	Assam	421	380	41
4	Bihar	10	3	7
5	Chhattisgarh	1180	890	290
6	Goa	N App	N App	N App
7	Gujarat	970	842	128
8	Haryana	N App	N App	N App
9	Himachal Pradesh	18	7	11
10	Jharkhand	382	60	322
11	Karnataka	55	46	9
12	Kerala	245	243	2
13	Madhya Pradesh	784	542	242
14	Maharashtra	418	380	38
15	Manipur	72	59	13
16	Meghalaya	459	429	30
17	Mizoram	200	200	0
18	Nagaland	181	182	**
19	Odisha	814	279	535
20	Punjab	N App	N App	N App
21	Rajasthan	758	530	228
22	Sikkim	72	66	6
23	Tamil Nadu	325	270	55
24	Telangana	280	217	63
25	Tripura	220	220	0
26	Uttarakhand	21	14	7
27	Uttar Pradesh	N App	N App	N App
28	West Bengal	238	198	40
29	Andaman & Nicobar Islands	18	18	0
30	Chandigarh	N App	N App	N App
31	The Dadra and Nagar Haveli and Daman and Diu	23	23	0
32	Delhi	N App	N App	N App
33	Jammu and Kashmir	88	61	27
34	Ladakh	36	31	5
35	Lakshadweep	15	12	3
36	Puducherry	N App	N App	N App

*Notes: ** Surplus*
N App - Not Applicable

SECTION VI.

STATUS OF INFRASTRUCTURE & HUMAN RESOURCES AT COMMUNITY HEALTH CENTRES

Table 50.

BUILDING POSITION OF COMMUNITY HEALTH CENTRES in Rural Areas						
S. No.	State/UT	(As on 31st March 2024)				
		Total Number of CHCs functioning	CHCs functioning in			Buildings required[1] to be constructed
			Govt. Buildings	Rented Buildings	Rent Free Panchayat / Vol. Society Buildings	
1	Andhra Pradesh	139	139	0	0	0
2	Arunachal Pradesh	56	56	0	0	0
3	Assam	191	190	0	1	1
4	Bihar	310	304	0	6	6
5	Chhattisgarh	171	165	0	6	6
6	Goa	1	1	0	0	0
7	Gujarat	354	335	1	18	19
8	Haryana	102	99	0	3	3
9	Himachal Pradesh	102	99	2	1	3
10	Jharkhand	190	190	0	0	0
11	Karnataka	189	189	0	0	0
12	Kerala	212	210	0	2	2
13	Madhya Pradesh	327	325	1	1	2
14	Maharashtra	260	255	1	4	5
15	Manipur	8	8	0	0	0
16	Meghalaya	27	27	0	0	0
17	Mizoram	9	9	0	0	0
18	Nagaland	8	8	0	0	0
19	Odisha	330	330	0	0	0
20	Punjab	84	83	0	1	1
21	Rajasthan	737	706	3	28	31
22	Sikkim	2	2	0	0	0
23	Tamil Nadu	388	388	0	0	0
24	Telangana	29	27	1	1	2
25	Tripura	18	18	0	0	0
26	Uttarakhand	51	49	2	0	2
27	Uttar Pradesh	932	932	0	0	0
28	West Bengal	346	346	0	0	0
29	Andaman & Nicobar Islands	4	4	0	0	0
30	Chandigarh	0	N App	N App	N App	N App
31	The Dadra and Nagar Haveli and Daman and Diu	3	3	0	0	0
32	Delhi	0	N App	N App	N App	N App
33	Jammu and Kashmir	46	46	0	0	0
34	Ladakh	7	7	0	0	0
35	Lakshadweep	3	3	0	0	0
36	Puducherry	3	3	0	0	0
All India/ Total		**5639**	**5556**	**11**	**72**	**83**

Notes: *N App - Not Applicable*

[1] *All India figure of required number of building to be constructed = Total functioning - Government Buildings.*

Table 51.

BUILDING POSITION OF COMMUNITY HEALTH CENTRES in Urban Areas						
		(As on 31st March 2024)				
S. No.	State/UT	Total Number of CHCs functioning	CHCs functioning in			Buildings required[1] to be constructed
			Govt. Buildings	Rented Buildings	Rent Free Panchayat / Vol. Society Buildings	
1	Andhra Pradesh	35	35	0	0	0
2	Arunachal Pradesh	0	N App	N App	N App	N App
3	Assam	26	26	0	0	0
4	Bihar	0	N App	N App	N App	N App
5	Chhattisgarh	7	6	0	1	1
6	Goa	5	5	0	0	0
7	Gujarat	27	27	0	0	0
8	Haryana	42	38	3	1	4
9	Himachal Pradesh	4	4	0	0	0
10	Jharkhand	7	7	0	0	0
11	Karnataka	23	23	0	0	0
12	Kerala	18	18	0	0	0
13	Madhya Pradesh	21	18	0	3	3
14	Maharashtra	154	151	1	2	3
15	Manipur	9	9	0	0	0
16	Meghalaya	1	1	0	0	0
17	Mizoram	0	N App	N App	N App	N App
18	Nagaland	17	17	0	0	0
19	Odisha	55	55	0	0	0
20	Punjab	78	77	0	1	1
21	Rajasthan	75	74	0	1	1
22	Sikkim	0	N App	N App	N App	N App
23	Tamil Nadu	39	39	0	0	0
24	Telangana	57	55	0	2	2
25	Tripura	3	3	0	0	0
26	Uttarakhand	30	30	0	0	0
27	Uttar Pradesh	12	12	0	0	0
28	West Bengal	3	3	0	0	0
29	Andaman & Nicobar Islands	0	N App	N App	N App	N App
30	Chandigarh	2	2	0	0	0
31	The Dadra and Nagar Haveli and Daman and Diu	1	1	0	0	0
32	Delhi	0	N App	N App	N App	N App
33	Jammu and Kashmir	36	36	0	0	0
34	Ladakh	0	N App	N App	N App	N App
35	Lakshadweep	0	N App	N App	N App	N App
36	Puducherry	1	1	0	0	0
All India/ Total		**788**	**773**	**4**	**11**	**15**

Notes: *N App - Not Applicable*

[1] *All India figure of required number of building to be constructed = Total functioning - Government Buildings.*

Table 52.

BUILDING POSITION OF CHCs IN TRIBAL AREAS						
S.No.	State/UT	(As on 31st March 2024)				
		Total Number of CHCs functioning	CHCs functioning in			Buildings required[1] to be constructed
			Govt. Buildings	Rented Buildings	Rent Free Panchayat/ Vol. Society Buildings	
1	Andhra Pradesh	20	20	0	0	0
2	Arunachal Pradesh	56	56	0	0	0
3	Assam	37	37	0	0	0
4	Bihar	1	1	0	0	0
5	Chhattisgarh	95	92	0	3	3
6	Goa	N App	N App	N App	N App	N App
7	Gujarat	88	83	1	4	5
8	Haryana	N App	N App	N App	N App	N App
9	Himachal Pradesh	5	5	0	0	0
10	Jharkhand	112	112	0	0	0
11	Karnataka	7	7	0	0	0
12	Kerala	26	26	0	0	0
13	Madhya Pradesh	107	105	0	2	2
14	Maharashtra	72	69	1	2	3
15	Manipur	6	6	0	0	0
16	Meghalaya	28	28	0	0	0
17	Mizoram	9	9	0	0	0
18	Nagaland	25	25	0	0	0
19	Odisha	134	134	0	0	0
20	Punjab	N App	N App	N App	N App	N App
21	Rajasthan	85	83	0	2	2
22	Sikkim	0	N App	N App	N App	N App
23	Tamil Nadu	18	18	0	0	0
24	Telangana	9	9	0	0	0
25	Tripura	8	8	0	0	0
26	Uttarakhand	2	1	1	0	1
27	Uttar Pradesh	N App	N App	N App	N App	N App
28	West Bengal	29	29	0	0	0
29	Andaman & Nicobar Islands	1	1	0	0	0
30	Chandigarh	N App	N App	N App	N App	N App
31	The Dadra and Nagar Haveli and Daman and Diu	0	N App	N App	N App	N App
32	Delhi	N App	N App	N App	N App	N App
33	Jammu and Kashmir	11	11	0	0	0
34	Ladakh	7	7	0	0	0
35	Lakshadweep	3	3	0	0	0
36	Puducherry	N App	N App	N App	N App	N App

Notes: N App - Not Applicable

[1]Required Number = Total functioning - Govt.Buildings

Table 53.

INFRASTRUCTURE FACILITIES AVAILABLE AT COMMUNITY HEALTH CENTRES in Rural Areas - I					
S.No.	State/UT	(As on 31st March 2024)			
		Number of CHCs Functioning	Number of Community Health Centres		
			With functional Laboratory	With functional O.T.	With functional Labor Room
1	Andhra Pradesh	139	139	134	139
2	Arunachal Pradesh	56	41	8	48
3	Assam	191	187	71	184
4	Bihar	310	286	282	284
5	Chhattisgarh	171	167	100	168
6	Goa	1	1	0	1
7	Gujarat	354	348	185	350
8	Haryana	102	100	20	99
9	Himachal Pradesh	102	93	16	57
10	Jharkhand	190	171	165	171
11	Karnataka	189	169	144	169
12	Kerala	212	211	1	2
13	Madhya Pradesh	327	327	283	327
14	Maharashtra	260	257	238	253
15	Manipur	8	7	2	8
16	Meghalaya	27	27	1	27
17	Mizoram	9	9	5	9
18	Nagaland	8	8	3	8
19	Odisha	330	328	268	322
20	Punjab	84	82	46	80
21	Rajasthan	737	698	278	695
22	Sikkim	2	2	1	2
23	Tamil Nadu	388	388	388	388
24	Telangana	29	29	23	29
25	Tripura	18	18	2	18
26	Uttarakhand	51	51	49	51
27	Uttar Pradesh	932	868	801	880
28	West Bengal	346	323	272	325
29	Andaman & Nicobar Islands	4	4	4	4
30	Chandigarh	0	N App	N App	N App
31	The Dadra and Nagar Haveli and Daman and Diu	3	3	1	3
32	Delhi	0	N App	N App	N App
33	Jammu and Kashmir	46	46	31	44
34	Ladakh	7	7	4	7
35	Lakshadweep	3	3	2	3
36	Puducherry	3	3	2	2
All India/Total		**5639**	**5401**	**3830**	**5157**

Note: N App - Not Applicable

Table 54.

INFRASTRUCTURE FACILITIES AVAILABLE AT COMMUNITY HEALTH CENTRES in Rural Areas - II						
S.No.	State/UT	(As on 31st March 2024)				
		Number of CHCs Functioning	Number of Community Health Centres			
			With New Born Care Corner	With at least 30 beds	With functional X-Ray machine	With Separate Toilet
1	Andhra Pradesh	139	118	128	86	139
2	Arunachal Pradesh	56	18	2	12	28
3	Assam	191	158	116	65	186
4	Bihar	310	254	283	138	277
5	Chhattisgarh	171	157	139	108	154
6	Goa	1	1	1	1	1
7	Gujarat	354	279	300	149	329
8	Haryana	102	82	43	23	100
9	Himachal Pradesh	102	11	9	32	82
10	Jharkhand	190	171	121	65	190
11	Karnataka	189	129	169	63	177
12	Kerala	212	1	56	29	208
13	Madhya Pradesh	327	304	327	130	306
14	Maharashtra	260	224	251	221	253
15	Manipur	8	3	2	1	6
16	Meghalaya	27	15	20	9	16
17	Mizoram	9	6	3	1	8
18	Nagaland	8	3	0	0	4
19	Odisha	330	281	82	44	319
20	Punjab	84	40	38	45	80
21	Rajasthan	737	405	470	354	641
22	Sikkim	2	1	1	2	2
23	Tamil Nadu	388	388	386	286	374
24	Telangana	29	0	29	8	25
25	Tripura	18	15	18	9	18
26	Uttarakhand	51	48	48	33	42
27	Uttar Pradesh	932	735	918	496	916
28	West Bengal	346	245	292	55	291
29	Andaman & Nicobar Islands	4	4	4	4	4
30	Chandigarh	0	N App	N App	N App	N App
31	The Dadra and Nagar Haveli and Daman and Diu	3	1	3	3	3
32	Delhi	0	N App	N App	N App	N App
33	Jammu and Kashmir	46	36	34	41	37
34	Ladakh	7	6	5	7	7
35	Lakshadweep	3	3	3	3	3
36	Puducherry	3	0	1	1	3
All India/Total		**5639**	**4142**	**4302**	**2524**	**5229**

Note: N App - Not Applicable

Table 55.

INFRASTRUCTURE FACILITIES AVAILABLE AT COMMUNITY HEALTH CENTRES in Urban Areas - I					
S.No.	State/UT	(As on 31st March 2024)			
		Number of CHCs Functioning	Number of Community Health Centres		
			With functional Laboratory	With functional O.T.	With functional Labor Room
1	Andhra Pradesh	35	35	35	35
2	Arunachal Pradesh	0	N App	N App	N App
3	Assam	26	26	16	25
4	Bihar	0	N App	N App	N App
5	Chhattisgarh	7	6	5	6
6	Goa	5	5	2	5
7	Gujarat	27	27	24	27
8	Haryana	42	41	11	40
9	Himachal Pradesh	4	4	1	3
10	Jharkhand	7	5	3	5
11	Karnataka	23	20	20	19
12	Kerala	18	18	1	0
13	Madhya Pradesh	21	21	11	11
14	Maharashtra	154	131	138	145
15	Manipur	9	9	1	9
16	Meghalaya	1	1	0	1
17	Mizoram	0	N App	N App	N App
18	Nagaland	17	17	8	17
19	Odisha	55	55	49	53
20	Punjab	78	73	53	70
21	Rajasthan	75	75	48	70
22	Sikkim	0	N App	N App	N App
23	Tamil Nadu	39	39	27	39
24	Telangana	57	56	48	56
25	Tripura	3	3	3	3
26	Uttarakhand	30	19	19	21
27	Uttar Pradesh	12	11	11	10
28	West Bengal	3	3	0	2
29	Andaman & Nicobar Islands	0	N App	N App	N App
30	Chandigarh	2	2	2	2
31	The Dadra and Nagar Haveli and Daman and Diu	1	1	1	1
32	Delhi	0	N App	N App	N App
33	Jammu and Kashmir	36	36	31	36
34	Ladakh	0	N App	N App	N App
35	Lakshadweep	0	N App	N App	N App
36	Puducherry	1	1	0	1
All India/Total		**788**	**740**	**568**	**712**

Note: N App - Not Applicable

Table 56.

INFRASTRUCTURE FACILITIES AVAILABLE AT COMMUNITY HEALTH CENTRES in Urban Areas - II						
S.No.	State/UT	(As on 31st March 2024)				
		Number of CHCs Functioning	Number of Community Health Centres			
			With New Born Care Corner	With at least 30 beds	With functional X-Ray machine	With Separate Toilet
1	Andhra Pradesh	35	33	35	24	35
2	Arunachal Pradesh	0	N App	N App	N App	N App
3	Assam	26	25	24	22	24
4	Bihar	0	N App	N App	N App	N App
5	Chhattisgarh	7	6	5	4	5
6	Goa	5	5	5	5	5
7	Gujarat	27	20	23	18	27
8	Haryana	42	34	24	13	40
9	Himachal Pradesh	4	1	3	3	4
10	Jharkhand	7	2	1	1	7
11	Karnataka	23	15	19	10	19
12	Kerala	18	0	7	3	17
13	Madhya Pradesh	21	13	21	7	17
14	Maharashtra	154	131	131	116	152
15	Manipur	9	4	2	2	9
16	Meghalaya	1	1	1	1	1
17	Mizoram	0	N App	N App	N App	N App
18	Nagaland	17	11	3	2	15
19	Odisha	55	48	30	24	54
20	Punjab	78	43	49	59	73
21	Rajasthan	75	53	68	58	74
22	Sikkim	0	N App	N App	N App	N App
23	Tamil Nadu	39	22	22	6	38
24	Telangana	57	35	56	37	48
25	Tripura	3	1	3	1	3
26	Uttarakhand	30	14	12	16	30
27	Uttar Pradesh	12	9	12	3	12
28	West Bengal	3	0	1	0	2
29	Andaman & Nicobar Islands	0	N App	N App	N App	N App
30	Chandigarh	2	2	2	2	2
31	The Dadra and Nagar Haveli and Daman and Diu	1	1	1	1	1
32	Delhi	0	N App	N App	N App	N App
33	Jammu and Kashmir	36	33	29	32	34
34	Ladakh	0	N App	N App	N App	N App
35	Lakshadweep	0	N App	N App	N App	N App
36	Puducherry	1	0	1	0	1
All India/Total		**788**	**562**	**590**	**470**	**749**

Note: N App - Not Applicable

Table 57.

INFRASTRUCTURE FACILITIES AVAILABLE AT COMMUNITY HEALTH CENTRES in Tribal Areas - I					
S.No.	State/UT	(As on 31st March 2024)			
		Number of CHCs Functioning	Number of Community Health Centres		
			With functional Laboratory	With functional O.T.	With functional Labor Room
1	Andhra Pradesh	20	20	20	20
2	Arunachal Pradesh	56	41	8	48
3	Assam	37	36	3	35
4	Bihar	1	0	0	0
5	Chhattisgarh	95	92	44	94
6	Goa	N App	N App	N App	N App
7	Gujarat	88	86	44	86
8	Haryana	N App	N App	N App	N App
9	Himachal Pradesh	5	5	0	4
10	Jharkhand	112	102	102	102
11	Karnataka	7	6	5	6
12	Kerala	26	26	1	2
13	Madhya Pradesh	107	107	66	104
14	Maharashtra	72	71	68	71
15	Manipur	6	5	2	6
16	Meghalaya	28	28	1	28
17	Mizoram	9	9	5	9
18	Nagaland	25	25	11	25
19	Odisha	134	134	102	133
20	Punjab	N App	N App	N App	N App
21	Rajasthan	85	81	30	83
22	Sikkim	0	N App	N App	N App
23	Tamil Nadu	18	18	18	18
24	Telangana	9	9	8	9
25	Tripura	8	8	1	8
26	Uttarakhand	2	2	2	2
27	Uttar Pradesh	N App	N App	N App	N App
28	West Bengal	29	27	22	27
29	Andaman & Nicobar Islands	1	1	0	1
30	Chandigarh	N App	N App	N App	N App
31	The Dadra and Nagar Haveli and Daman and Diu	0	N App	N App	N App
32	Delhi	N App	N App	N App	N App
33	Jammu and Kashmir	11	11	8	11
34	Ladakh	7	7	4	7
35	Lakshadweep	3	3	2	3
36	Puducherry	N App	N App	N App	N App

Note: N App - Not Applicable

Table 58.

INFRASTRUCTURE FACILITIES AVAILABLE AT COMMUNITY HEALTH CENTRES in Tribal Areas - II						
S.No.	State/UT	(As on 31st March 2024)				
		Number of CHCs Functioning	Number of Community Health Centres			
			With New Born Care Corner	With at least 30 beds	With functional X-Ray machine	With Separate Toilet
1	Andhra Pradesh	20	20	20	14	20
2	Arunachal Pradesh	56	18	2	12	28
3	Assam	37	32	28	15	36
4	Bihar	1	0	0	0	0
5	Chhattisgarh	95	88	74	59	87
6	Goa	N App	N App	N App	N App	N App
7	Gujarat	88	64	78	34	79
8	Haryana	N App	N App	N App	N App	N App
9	Himachal Pradesh	5	0	0	4	5
10	Jharkhand	112	102	65	35	102
11	Karnataka	7	5	7	0	7
12	Kerala	26	1	7	5	25
13	Madhya Pradesh	107	88	107	70	104
14	Maharashtra	72	61	70	62	70
15	Manipur	6	4	2	2	5
16	Meghalaya	28	16	21	10	17
17	Mizoram	9	6	3	1	8
18	Nagaland	25	14	3	2	19
19	Odisha	134	128	28	25	129
20	Punjab	N App	N App	N App	N App	N App
21	Rajasthan	85	50	57	43	66
22	Sikkim	0	N App	N App	N App	N App
23	Tamil Nadu	18	18	17	14	16
24	Telangana	9	5	9	7	8
25	Tripura	8	1	8	1	8
26	Uttarakhand	2	2	2	2	2
27	Uttar Pradesh	N App	N App	N App	N App	N App
28	West Bengal	29	19	26	7	21
29	Andaman & Nicobar Islands	1	1	1	1	1
30	Chandigarh	N App	N App	N App	N App	N App
31	The Dadra and Nagar Haveli and Daman and Diu	0	N App	N App	N App	N App
32	Delhi	N App	N App	N App	N App	N App
33	Jammu and Kashmir	11	10	7	10	9
34	Ladakh	7	6	5	7	7
35	Lakshadweep	3	3	3	3	3
36	Puducherry	N App	N App	N App	N App	N App

Note: N App - Not Applicable

Table 59.

AYUSH Specialist at Community Health Centres in Rural Areas					
S. No.	State/UT	(As on 31st March 2024)			
		Total Number of CHCs functioning	Sanctioned	In Position	Vacant
1	Andhra Pradesh	139	20	18	2
2	Arunachal Pradesh	56	0	0	0
3	Assam	191	48	35	13
4	Bihar	310	161	53	108
5	Chhattisgarh	171	65	21	44
6	Goa	1	0	0	0
7	Gujarat	354	0	0	0
8	Haryana	102	16	15	1
9	Himachal Pradesh	102	0	0	0
10	Jharkhand	190	0	0	0
11	Karnataka	189	40	34	6
12	Kerala	212	0	0	0
13	Madhya Pradesh	327	327	0	327
14	Maharashtra	260	285	266	19
15	Manipur	8	2	1	1
16	Meghalaya	27	0	0	0
17	Mizoram	9	0	0	0
18	Nagaland	8	1	2	*
19	Odisha	330	0	0	0
20	Punjab	84	14	6	8
21	Rajasthan	737	169	88	81
22	Sikkim	2	0	0	0
23	Tamil Nadu	388	119	112	7
24	Telangana	29	10	7	3
25	Tripura	18	57	57	0
26	Uttarakhand	51	1	1	0
27	Uttar Pradesh	932	584	303	281
28	West Bengal	346	0	0	0
29	Andaman & Nicobar Islands	4	0	0	0
30	Chandigarh	0	N App	N App	N App
31	The Dadra and Nagar Haveli and Daman and Diu	3	3	3	0
32	Delhi	0	N App	N App	N App
33	Jammu and Kashmir	46	1	0	1
34	Ladakh	7	0	0	0
35	Lakshadweep	3	0	0	0
36	Puducherry	3	1	3	*
All India[1]/ Total		**5639**	**1924**	**1025**	**902**

Notes: *N App - Not Applicable*

**: Surplus.*

[1] For calculating the overall percentages of vacancy, the States/UTs for which manpower position is not available, are excluded. All India figures for Vacancy is the total of State-wise Vacancy ignoring surplus in some States/UTs.

Table 60.

SURGEONS at CHCs in Rural Areas					
S. No.	State/UT	(As on 31st March 2024)			
		Total Number of CHCs functioning	Sanctioned [S]	In Position [P]	Vacant [S-P]
1	Andhra Pradesh	139	123	96	27
2	Arunachal Pradesh	56	1	1	0
3	Assam	191	21	7	14
4	Bihar	310	308	58	250
5	Chhattisgarh	171	96	28	68
6	Goa	1	2	2	0
7	Gujarat	354	122	24	98
8	Haryana	102	6	0	6
9	Himachal Pradesh	102	0	1	*
10	Jharkhand	190	190	36	154
11	Karnataka	189	31	18	13
12	Kerala	212	0	0	0
13	Madhya Pradesh	327	327	6	321
14	Maharashtra	260	65	27	38
15	Manipur	8	3	0	3
16	Meghalaya	27	1	1	0
17	Mizoram	9	0	0	0
18	Nagaland	8	0	0	0
19	Odisha	330	334	63	271
20	Punjab	84	64	11	53
21	Rajasthan	737	530	109	421
22	Sikkim	2	0	0	0
23	Tamil Nadu	388	188	143	45
24	Telangana	29	11	3	8
25	Tripura	18	0	0	0
26	Uttarakhand	51	45	4	41
27	Uttar Pradesh	932	720	184	536
28	West Bengal	346	0	0	0
29	Andaman & Nicobar Islands	4	4	1	3
30	Chandigarh	0	N App	N App	N App
31	The Dadra and Nagar Haveli and Daman and Diu	3	0	0	0
32	Delhi	0	N App	N App	N App
33	Jammu and Kashmir	46	45	25	20
34	Ladakh	7	8	3	5
35	Lakshadweep	3	2	0	2
36	Puducherry	3	0	0	0
All India[1]/ Total		**5639**	**3247**	**851**	**2397**

Notes: *N App - Not Applicable*

**: Surplus.*

[1] For calculating the overall percentages of vacancy, the States/UTs for which manpower position is not available, are excluded. All India figures for Vacancy is the total of State-wise Vacancy ignoring surplus in some States/UTs.

Table 61.

SURGEONS at FRU & Non - FRU CHCs in Rural Areas							
S. No.	State/UT	(As on 31st March 2024)					
		Total Number of FRU CHCs functioning	Sanctioned [S]	In Position [P]	Total Number of Non - FRU CHCs functioning	Sanctioned [S]	In Position [P]
1	Andhra Pradesh	139	123	96	0	0	0
2	Arunachal Pradesh	1	1	1	55	0	0
3	Assam	27	4	3	164	17	4
4	Bihar	130	139	34	180	169	24
5	Chhattisgarh	29	29	16	142	67	12
6	Goa	0	0	0	1	2	2
7	Gujarat	54	32	9	300	90	15
8	Haryana	3	0	0	99	6	0
9	Himachal Pradesh	0	0	0	102	0	1
10	Jharkhand	22	22	22	168	168	14
11	Karnataka	71	18	10	118	13	8
12	Kerala	1	0	0	211	0	0
13	Madhya Pradesh	18	18	3	309	309	3
14	Maharashtra	30	11	9	230	54	18
15	Manipur	0	0	0	8	3	0
16	Meghalaya	1	0	0	26	1	1
17	Mizoram	9	0	0	0	0	0
18	Nagaland	0	0	0	8	0	0
19	Odisha	20	20	7	310	314	56
20	Punjab	62	49	11	22	15	0
21	Rajasthan	44	39	19	693	491	90
22	Sikkim	0	0	0	2	0	0
23	Tamil Nadu	371	172	133	17	16	10
24	Telangana	29	11	3	0	0	0
25	Tripura	1	0	0	17	0	0
26	Uttarakhand	2	2	1	49	43	3
27	Uttar Pradesh	317	308	115	615	412	69
28	West Bengal	48	0	0	298	0	0
29	Andaman & Nicobar Islands	0	0	0	4	4	1
30	Chandigarh	N App	N App	N App	N App	N App	N App
31	The Dadra and Nagar Haveli and Daman and Diu	1	0	0	2	0	0
32	Delhi	N App	N App	N App	N App	N App	N App
33	Jammu and Kashmir	38	37	20	8	8	5
34	Ladakh	6	8	3	1	0	0
35	Lakshadweep	2	2	0	1	0	0
36	Puducherry	0	0	0	3	0	0
All India/ Total		**1476**	**1045**	**515**	**4163**	**2202**	**336**

Note: N App - Not Applicable

Table 62.

OBSTETRICIANS & GYNAECOLOGISTS at CHCs in Rural Areas					
S. No.	State/UT	(As on 31st March 2024)			
		Total Number of CHCs functioning	Sanctioned [S]	In Position [P]	Vacant [S-P]
1	Andhra Pradesh	139	166	149	17
2	Arunachal Pradesh	56	1	1	0
3	Assam	191	78	60	18
4	Bihar	310	257	42	215
5	Chhattisgarh	171	162	34	128
6	Goa	1	2	0	2
7	Gujarat	354	142	85	57
8	Haryana	102	5	2	3
9	Himachal Pradesh	102	0	0	0
10	Jharkhand	190	190	30	160
11	Karnataka	189	166	116	50
12	Kerala	212	18	15	3
13	Madhya Pradesh	327	327	41	286
14	Maharashtra	260	219	145	74
15	Manipur	8	5	2	3
16	Meghalaya	27	2	2	0
17	Mizoram	9	0	0	0
18	Nagaland	8	1	1	0
19	Odisha	330	302	105	197
20	Punjab	84	65	14	51
21	Rajasthan	737	338	135	203
22	Sikkim	2	0	0	0
23	Tamil Nadu	388	11	9	2
24	Telangana	29	27	14	13
25	Tripura	18	2	2	0
26	Uttarakhand	51	51	7	44
27	Uttar Pradesh	932	853	210	643
28	West Bengal	346	102	88	14
29	Andaman & Nicobar Islands	4	4	1	3
30	Chandigarh	0	N App	N App	N App
31	The Dadra and Nagar Haveli and Daman and Diu	3	1	0	1
32	Delhi	0	N App	N App	N App
33	Jammu and Kashmir	46	47	30	17
34	Ladakh	7	12	4	8
35	Lakshadweep	3	2	0	2
36	Puducherry	3	2	2	0
All India[1]/ Total		**5639**	**3560**	**1346**	**2214**

Notes: N App - Not Applicable

**: Surplus.*

[1] For calculating the overall percentages of vacancy, the States/UTs for which manpower position is not available, are excluded. All India figures for Vacancy is the total of State-wise Vacancy ignoring surplus in some States/UTs.

Table 63.

OBSTETRICIANS & GYNAECOLOGISTS at FRU & Non - FRU CHCs in Rural Areas							
S. No.	State/UT	(As on 31st March 2024)					
		Total Number of FRU CHCs functioning	Sanctioned [S]	In Position [P]	Total Number of Non - FRU CHCs functioning	Sanctioned [S]	In Position [P]
1	Andhra Pradesh	139	166	149	0	0	0
2	Arunachal Pradesh	1	1	1	55	0	0
3	Assam	27	37	37	164	41	23
4	Bihar	130	117	30	180	140	12
5	Chhattisgarh	29	29	16	142	133	18
6	Goa	0	0	0	1	2	0
7	Gujarat	54	43	34	300	99	51
8	Haryana	3	1	1	99	4	1
9	Himachal Pradesh	0	0	0	102	0	0
10	Jharkhand	22	22	22	168	168	8
11	Karnataka	71	66	48	118	100	68
12	Kerala	1	2	1	211	16	14
13	Madhya Pradesh	18	18	20	309	309	21
14	Maharashtra	30	37	31	230	182	114
15	Manipur	0	0	0	8	5	2
16	Meghalaya	1	1	1	26	1	1
17	Mizoram	9	0	0	0	0	0
18	Nagaland	0	0	0	8	1	1
19	Odisha	20	19	15	310	283	90
20	Punjab	62	52	12	22	13	2
21	Rajasthan	44	38	27	693	300	108
22	Sikkim	0	0	0	2	0	0
23	Tamil Nadu	371	11	9	17	0	0
24	Telangana	29	27	14	0	0	0
25	Tripura	1	2	2	17	0	0
26	Uttarakhand	2	2	1	49	49	6
27	Uttar Pradesh	317	373	154	615	480	56
28	West Bengal	48	69	61	298	33	27
29	Andaman & Nicobar Islands	0	0	0	4	4	1
30	Chandigarh	N App	N App	N App	N App	N App	N App
31	The Dadra and Nagar Haveli and Daman and Diu	1	1	0	2	0	0
32	Delhi	N App	N App	N App	N App	N App	N App
33	Jammu and Kashmir	38	39	24	8	8	6
34	Ladakh	6	12	4	1	0	0
35	Lakshadweep	2	2	0	1	0	0
36	Puducherry	0	0	0	3	2	2
All India/ Total		**1476**	**1187**	**714**	**4163**	**2373**	**632**

Note: N App - Not Applicable

Table 64.

PHYSICIANS at CHCs in Rural Areas						
S. No.	State/UT	(As on 31st March 2024)				
		Required[1]	Sanctioned	In Position	Vacant	Shortfall
		[R]	[S]	[P]	[S-P]	[R-P]
1	Andhra Pradesh	139	131	103	28	36
2	Arunachal Pradesh	56	19	19	0	37
3	Assam	191	138	110	28	81
4	Bihar	310	594	231	363	79
5	Chhattisgarh	171	157	85	72	86
6	Goa	1	1	1	0	0
7	Gujarat	354	83	22	61	332
8	Haryana	102	17	8	9	94
9	Himachal Pradesh	102	0	7	*	95
10	Jharkhand	190	190	93	97	97
11	Karnataka	189	74	38	36	151
12	Kerala	212	3	3	0	209
13	Madhya Pradesh	327	327	9	318	318
14	Maharashtra	260	71	36	35	224
15	Manipur	8	3	1	2	7
16	Meghalaya	27	2	2	0	25
17	Mizoram	9	0	0	0	9
18	Nagaland	8	1	1	0	7
19	Odisha	330	317	73	244	257
20	Punjab	84	60	12	48	72
21	Rajasthan	737	672	325	347	412
22	Sikkim	2	2	0	2	2
23	Tamil Nadu	388	296	233	63	155
24	Telangana	29	16	10	6	19
25	Tripura	18	10	10	0	8
26	Uttarakhand	51	51	8	43	43
27	Uttar Pradesh	932	769	392	377	540
28	West Bengal	346	22	3	19	343
29	Andaman & Nicobar Islands	4	4	1	3	3
30	Chandigarh	0	N App	N App	N App	N App
31	The Dadra and Nagar Haveli and Daman and Diu	3	0	0	0	3
32	Delhi	0	N App	N App	N App	N App
33	Jammu and Kashmir	46	49	23	26	23
34	Ladakh	7	12	3	9	4
35	Lakshadweep	3	1	0	1	3
36	Puducherry	3	0	0	0	3
All India[2]/ Total		**5639**	**4092**	**1862**	**2237**	**3777**

Notes: *N App - Not Applicable*

**: Surplus.*

[1] *One per Community Health Centre as per IPHS 2022 norms.*

[2] *For calculating the overall percentages of vacancy, the States/UTs for which manpower position is not available, are excluded.*

All India figures for Vacancy and Shortfall are the totals of State-wise Vacancy and Shortfall ignoring surplus in some States/UTs.

Table 65.

PHYSICIANS at FRU & Non - FRU CHCs in Rural Areas							
S. No.	State/UT	(As on 31st March 2024)					
		Total Number of FRU CHCs functioning	Sanctioned [S]	In Position [P]	Total Number of Non - FRU CHCs functioning	Sanctioned [S]	In Position [P]
1	Andhra Pradesh	139	131	103	0	0	0
2	Arunachal Pradesh	1	1	1	55	18	18
3	Assam	27	19	18	164	119	92
4	Bihar	130	257	90	180	337	141
5	Chhattisgarh	29	29	18	142	128	67
6	Goa	0	0	0	1	1	1
7	Gujarat	54	28	11	300	55	11
8	Haryana	3	0	0	99	17	8
9	Himachal Pradesh	0	0	0	102	0	7
10	Jharkhand	22	22	22	168	168	71
11	Karnataka	71	43	26	118	31	12
12	Kerala	1	0	0	211	3	3
13	Madhya Pradesh	18	18	4	309	309	5
14	Maharashtra	30	8	7	230	63	29
15	Manipur	0	0	0	8	3	1
16	Meghalaya	1	0	0	26	2	2
17	Mizoram	9	0	0	0	0	0
18	Nagaland	0	0	0	8	1	1
19	Odisha	20	22	8	310	295	65
20	Punjab	62	46	10	22	14	2
21	Rajasthan	44	50	32	693	622	293
22	Sikkim	0	0	0	2	2	0
23	Tamil Nadu	371	281	222	17	15	11
24	Telangana	29	16	10	0	0	0
25	Tripura	1	2	2	17	8	8
26	Uttarakhand	2	2	2	49	49	6
27	Uttar Pradesh	317	349	166	615	420	226
28	West Bengal	48	22	3	298	0	0
29	Andaman & Nicobar Islands	0	0	0	4	4	1
30	Chandigarh	N App	N App	N App	N App	N App	N App
31	The Dadra and Nagar Haveli and Daman and Diu	1	0	0	2	0	0
32	Delhi	N App	N App	N App	N App	N App	N App
33	Jammu and Kashmir	38	42	17	8	7	6
34	Ladakh	6	12	3	1	0	0
35	Lakshadweep	2	1	0	1	0	0
36	Puducherry	0	0	0	3	0	0
All India/ Total		**1476**	**1401**	**775**	**4163**	**2691**	**1087**

Note: N App - Not Applicable

Table 66.

PAEDIATRICIANS at CHCs in Rural Areas					
S. No.	State/UT	(As on 31st March 2024)			
		Total Number of CHCs functioning	Sanctioned [S]	In Position [P]	Vacant [S-P]
1	Andhra Pradesh	139	131	112	19
2	Arunachal Pradesh	56	1	1	0
3	Assam	191	56	41	15
4	Bihar	310	242	22	220
5	Chhattisgarh	171	165	27	138
6	Goa	1	1	0	1
7	Gujarat	354	134	69	65
8	Haryana	102	6	0	6
9	Himachal Pradesh	102	0	1	*
10	Jharkhand	190	190	28	162
11	Karnataka	189	168	123	45
12	Kerala	212	17	17	0
13	Madhya Pradesh	327	327	15	312
14	Maharashtra	260	211	139	72
15	Manipur	8	3	0	3
16	Meghalaya	27	1	1	0
17	Mizoram	9	0	0	0
18	Nagaland	8	1	1	0
19	Odisha	330	306	86	220
20	Punjab	84	70	14	56
21	Rajasthan	737	304	177	127
22	Sikkim	2	0	0	0
23	Tamil Nadu	388	14	13	1
24	Telangana	29	25	15	10
25	Tripura	18	1	1	0
26	Uttarakhand	51	51	8	43
27	Uttar Pradesh	932	676	190	486
28	West Bengal	346	78	36	42
29	Andaman & Nicobar Islands	4	4	1	3
30	Chandigarh	0	N App	N App	N App
31	The Dadra and Nagar Haveli and Daman and Diu	3	1	0	1
32	Delhi	0	N App	N App	N App
33	Jammu and Kashmir	46	40	22	18
34	Ladakh	7	11	3	8
35	Lakshadweep	3	2	0	2
36	Puducherry	3	1	1	0
All India[1]/ Total		**5639**	**3238**	**1164**	**2075**

Notes: *N App - Not Applicable*

**: Surplus.*

[1] For calculating the overall percentages of vacancy, the States/UTs for which manpower position is not available, are excluded. All India figures for Vacancy is the total of State-wise Vacancy ignoring surplus in some States/UTs.

Table 67.

PAEDIATRICIANS at FRU & Non - FRU CHCs in Rural Areas							
S. No.	State/UT	(As on 31st March 2024)					
		Total Number of FRU CHCs functioning	Sanctioned [S]	In Position [P]	Total Number of Non - FRU CHCs functioning	Sanctioned [S]	In Position [P]
1	Andhra Pradesh	139	131	112	0	0	0
2	Arunachal Pradesh	1	1	1	55	0	0
3	Assam	27	23	21	164	33	20
4	Bihar	130	101	15	180	141	7
5	Chhattisgarh	29	29	8	142	136	19
6	Goa	0	0	0	1	1	0
7	Gujarat	54	41	26	300	93	43
8	Haryana	3	0	0	99	6	0
9	Himachal Pradesh	0	0	0	102	0	1
10	Jharkhand	22	22	22	168	168	6
11	Karnataka	71	65	49	118	103	74
12	Kerala	1	1	1	211	16	16
13	Madhya Pradesh	18	18	5	309	309	10
14	Maharashtra	30	32	25	230	179	114
15	Manipur	0	0	0	8	3	0
16	Meghalaya	1	1	1	26	0	0
17	Mizoram	9	0	0	0	0	0
18	Nagaland	0	0	0	8	1	1
19	Odisha	20	20	15	310	286	71
20	Punjab	62	53	9	22	17	5
21	Rajasthan	44	41	26	693	263	151
22	Sikkim	0	0	0	2	0	0
23	Tamil Nadu	371	14	13	17	0	0
24	Telangana	29	25	15	0	0	0
25	Tripura	1	0	0	17	1	1
26	Uttarakhand	2	2	1	49	49	7
27	Uttar Pradesh	317	292	120	615	384	70
28	West Bengal	48	48	29	298	30	7
29	Andaman & Nicobar Islands	0	0	0	4	4	1
30	Chandigarh	N App	N App	N App	N App	N App	N App
31	The Dadra and Nagar Haveli and Daman and Diu	1	1	0	2	0	0
32	Delhi	N App	N App	N App	N App	N App	N App
33	Jammu and Kashmir	38	33	17	8	7	5
34	Ladakh	6	11	3	1	0	0
35	Lakshadweep	2	2	0	1	0	0
36	Puducherry	0	0	0	3	1	1
All India/ Total		**1476**	**1007**	**534**	**4163**	**2231**	**630**

Note: N App - Not Applicable

Table 68..

TOTAL SPECIALISTS AT CHCs in Rural Areas					
Total Specialists [Surgeons, OB & GY, Physicians & Paediatricians]					
S. No.	State/UT	(As on 31st March 2024)			
		Total Number of CHCs functioning	Sanctioned [S]	In Position [P]	Vacant [S-P]
1	Andhra Pradesh	556	551	460	91
2	Arunachal Pradesh	224	22	22	0
3	Assam	764	293	218	75
4	Bihar	1240	1401	353	1048
5	Chhattisgarh	684	580	174	406
6	Goa	4	6	3	3
7	Gujarat	1416	481	200	281
8	Haryana	408	34	10	24
9	Himachal Pradesh	408	0	9	*
10	Jharkhand	760	760	187	573
11	Karnataka	756	439	295	144
12	Kerala	848	38	35	3
13	Madhya Pradesh	1308	1308	71	1237
14	Maharashtra	1040	566	347	219
15	Manipur	32	14	3	11
16	Meghalaya	108	6	6	0
17	Mizoram	36	0	0	0
18	Nagaland	32	3	3	0
19	Odisha	1320	1259	327	932
20	Punjab	336	259	51	208
21	Rajasthan	2948	1844	746	1098
22	Sikkim	8	2	0	2
23	Tamil Nadu	1552	509	398	111
24	Telangana	116	79	42	37
25	Tripura	72	13	13	0
26	Uttarakhand	204	198	27	171
27	Uttar Pradesh	3728	3018	976	2042
28	West Bengal	1384	202	127	75
29	Andaman & Nicobar Islands	16	16	4	12
30	Chandigarh	0	N App	N App	N App
31	The Dadra and Nagar Haveli and Daman and Diu	12	2	0	2
32	Delhi	0	N App	N App	N App
33	Jammu and Kashmir	184	181	100	81
34	Ladakh	28	43	13	30
35	Lakshadweep	12	7	0	7
36	Puducherry	12	3	3	0
All India[1]/ Total		**22556**	**14137**	**5223**	**8923**

Notes: *N App - Not Applicable*

**: Surplus.*

[1] For calculating the overall percentages of vacancy and shortfall, the States/UTs for which manpower position is not available, are excluded. All India figures for Vacancy is the total of State-wise Vacancy ignoring surplus in some States/UTs.

Table 69.

COMMUNITY HEALTH CENTRES having ALL FOUR SPECIALISTS in Rural Areas			
S.No.	State/UT	(As on 31st March 2024)	
		Number of CHCs Functioning	With all four specialists [Surgeons, OB & GY, Physicians & Paediatricians]
1	Andhra Pradesh	139	66
2	Arunachal Pradesh	56	0
3	Assam	191	2
4	Bihar	310	6
5	Chhattisgarh	171	3
6	Goa	1	0
7	Gujarat	354	4
8	Haryana	102	0
9	Himachal Pradesh	102	0
10	Jharkhand	190	6
11	Karnataka	189	5
12	Kerala	212	0
13	Madhya Pradesh	327	2
14	Maharashtra	260	57
15	Manipur	8	0
16	Meghalaya	27	0
17	Mizoram	9	0
18	Nagaland	8	0
19	Odisha	330	3
20	Punjab	84	0
21	Rajasthan	737	54
22	Sikkim	2	0
23	Tamil Nadu	388	0
24	Telangana	29	3
25	Tripura	18	0
26	Uttarakhand	51	8
27	Uttar Pradesh	932	20
28	West Bengal	346	4
29	Andaman & Nicobar Islands	4	1
30	Chandigarh	0	N App
31	The Dadra and Nagar Haveli and Daman and Diu	3	0
32	Delhi	0	N App
33	Jammu and Kashmir	46	10
34	Ladakh	7	1
35	Lakshadweep	3	0
36	Puducherry	3	0
All India/Total		**5639**	**255**

Note: N App - Not Applicable

Table 70.

ANAESTHETISTS at CHCs in Rural Areas					
S. No.	State/UT	(As on 31st March 2024)			
		Total Number of CHCs functioning	Sanctioned	In Position	Vacant
1	Andhra Pradesh	139	139	124	15
2	Arunachal Pradesh	56	1	1	0
3	Assam	191	32	21	11
4	Bihar	310	291	7	284
5	Chhattisgarh	171	156	13	143
6	Goa	1	1	0	1
7	Gujarat	354	59	18	41
8	Haryana	102	8	4	4
9	Himachal Pradesh	102	0	1	*
10	Jharkhand	190	190	14	176
11	Karnataka	189	138	84	54
12	Kerala	212	2	2	0
13	Madhya Pradesh	327	328	9	319
14	Maharashtra	260	174	94	80
15	Manipur	8	3	0	3
16	Meghalaya	27	1	1	0
17	Mizoram	9	0	0	0
18	Nagaland	8	0	0	0
19	Odisha	330	0	1	*
20	Punjab	84	26	2	24
21	Rajasthan	737	227	97	130
22	Sikkim	2	0	0	0
23	Tamil Nadu	388	18	17	1
24	Telangana	29	25	10	15
25	Tripura	18	1	1	0
26	Uttarakhand	51	35	5	30
27	Uttar Pradesh	932	708	140	568
28	West Bengal	346	74	29	45
29	Andaman & Nicobar Islands	4	4	1	3
30	Chandigarh	0	N App	N App	N App
31	The Dadra and Nagar Haveli and Daman and Diu	3	0	0	0
32	Delhi	0	N App	N App	N App
33	Jammu and Kashmir	46	46	22	24
34	Ladakh	7	5	1	4
35	Lakshadweep	3	2	0	2
36	Puducherry	3	0	0	0
All India[1]/ Total		**5639**	**2694**	**719**	**1977**

Notes: *N App - Not Applicable*

**: Surplus.*

[1] For calculating the overall percentages of vacancy, the States/UTs for which manpower position is not available, are excluded. All India figures for Vacancy is the total of State-wise Vacancy ignoring surplus in some States/UTs.

Table 71.

General Duty Medical Officers (GDMOs) - Ayush at CHCs in Rural Areas					
S. No.	State/UT	(As on 31st March 2024)			
		Total Number of CHCs functioning	Sanctioned [S]	In Position [P]	Vacant [S-P]
1	Andhra Pradesh	139	22	22	0
2	Arunachal Pradesh	56	0	42	*
3	Assam	191	178	159	19
4	Bihar	310	0	0	0
5	Chhattisgarh	171	490	442	48
6	Goa	1	1	1	0
7	Gujarat	354	0	0	0
8	Haryana	102	626	433	193
9	Himachal Pradesh	102	55	51	4
10	Jharkhand	190	776	390	386
11	Karnataka	189	182	134	48
12	Kerala	212	0	0	0
13	Madhya Pradesh	327	327	84	243
14	Maharashtra	260	374	315	59
15	Manipur	8	18	8	10
16	Meghalaya	27	59	54	5
17	Mizoram	9	8	8	0
18	Nagaland	8	10	12	*
19	Odisha	330	1349	1167	182
20	Punjab	84	206	149	57
21	Rajasthan	737	133	67	66
22	Sikkim	2	2	1	1
23	Tamil Nadu	388	508	469	39
24	Telangana	29	9	7	2
25	Tripura	18	0	0	0
26	Uttarakhand	51	44	9	35
27	Uttar Pradesh	932	2055	1726	329
28	West Bengal	346	1951	1397	554
29	Andaman & Nicobar Islands	4	4	4	0
30	Chandigarh	0	N App	N App	N App
31	The Dadra and Nagar Haveli and Daman and Diu	3	3	3	0
32	Delhi	0	N App	N App	N App
33	Jammu and Kashmir	46	130	119	11
34	Ladakh	7	0	0	0
35	Lakshadweep	3	6	6	0
36	Puducherry	3	19	9	10
All India[1]/ Total		**5639**	**9545**	**7288**	**2301**

Notes: *N App - Not Applicable*

**: Surplus.*

[1] For calculating the overall percentages of vacancy, the States/UTs for which manpower position is not available, are excluded. All India figures for Vacancy is the total of State-wise Vacancy ignoring surplus in some States/UTs.

Table 72.

General Duty Medical Officers (GDMOs) / Medical Officers - Allopathic at CHCs in Rural Areas						
S. No.	State/UT	(As on 31st March 2024)				
		Required[1]	Sanctioned	In Position	Vacant	Shortfall
		[R]	[S]	[P]	[S-P]	[R-P]
1	Andhra Pradesh	278	318	296	22	*
2	Arunachal Pradesh	112	110	110	0	2
3	Assam	382	654	531	123	*
4	Bihar	620	1135	556	579	64
5	Chhattisgarh	342	844	507	337	*
6	Goa	2	11	7	4	*
7	Gujarat	708	1096	822	274	*
8	Haryana	204	626	433	193	*
9	Himachal Pradesh	204	302	210	92	*
10	Jharkhand	380	1140	708	432	*
11	Karnataka	378	182	134	48	244
12	Kerala	424	1018	970	48	*
13	Madhya Pradesh	654	984	793	191	*
14	Maharashtra	520	479	418	61	102
15	Manipur	16	69	51	18	*
16	Meghalaya	54	98	94	4	*
17	Mizoram	18	12	12	0	6
18	Nagaland	16	10	12	*	4
19	Odisha	660	4508	1610	2898	*
20	Punjab	168	248	182	66	*
21	Rajasthan	1474	2355	1840	515	*
22	Sikkim	4	3	3	0	1
23	Tamil Nadu	776	1665	1327	338	*
24	Telangana	58	69	39	30	19
25	Tripura	36	62	62	0	*
26	Uttarakhand	102	245	224	21	*
27	Uttar Pradesh	1864	3408	2409	999	*
28	West Bengal	692	2342	1715	627	*
29	Andaman & Nicobar Islands	8	18	16	2	*
30	Chandigarh	0	N App	N App	N App	N App
31	The Dadra and Nagar Haveli and Daman and Diu	6	5	5	0	1
32	Delhi	0	N App	N App	N App	N App
33	Jammu and Kashmir	92	451	333	118	*
34	Ladakh	14	47	25	22	*
35	Lakshadweep	6	16	13	3	*
36	Puducherry	6	26	16	10	*
All India[2]/Total		**11278**	**24556**	**16483**	**8075**	**443**

Notes: *N App - Not Applicable*

**: Surplus.*

[1] *Two per Community Health Centre as per IPHS 2012 norms*

[2] *For calculating the overall percentages of vacancy, the States/UTs for which manpower position is not available, are excluded. All India figures for Vacancy and Shortfall are the totals of State-wise Vacancy and Shortfall ignoring surplus in some States/UTs.*

Table 73.

RADIOGRAPHERS at CHCs in Rural Areas						
S. No.	State/UT	(As on 31st March 2024)				
		Required[1]	Sanctioned	In Position	Vacant	Shortfall
		[R]	[S]	[P]	[S-P]	[R-P]
1	Andhra Pradesh	139	138	134	4	5
2	Arunachal Pradesh	56	14	14	0	42
3	Assam	191	111	92	19	99
4	Bihar	310	461	93	368	217
5	Chhattisgarh	171	182	145	37	26
6	Goa	1	2	2	0	*
7	Gujarat	354	291	198	93	156
8	Haryana	102	92	47	45	55
9	Himachal Pradesh	102	54	36	18	66
10	Jharkhand	190	190	69	121	121
11	Karnataka	189	156	117	39	72
12	Kerala	212	50	48	2	164
13	Madhya Pradesh	327	328	173	155	154
14	Maharashtra	260	189	161	28	99
15	Manipur	8	4	3	1	5
16	Meghalaya	27	28	26	2	1
17	Mizoram	9	7	7	0	2
18	Nagaland	8	0	0	0	8
19	Odisha	330	191	65	126	265
20	Punjab	84	88	84	4	0
21	Rajasthan	737	962	689	273	48
22	Sikkim	2	4	3	1	*
23	Tamil Nadu	388	272	214	58	174
24	Telangana	29	16	9	7	20
25	Tripura	18	10	10	0	8
26	Uttarakhand	51	34	9	25	42
27	Uttar Pradesh	932	508	173	335	759
28	West Bengal	346	283	161	122	185
29	Andaman & Nicobar Islands	4	4	1	3	3
30	Chandigarh	0	N App	N App	N App	N App
31	The Dadra and Nagar Haveli and Daman and Diu	3	3	2	1	1
32	Delhi	0	N App	N App	N App	N App
33	Jammu and Kashmir	46	132	114	18	*
34	Ladakh	7	15	12	3	*
35	Lakshadweep	3	7	6	1	*
36	Puducherry	3	3	2	1	1
All India[2]/Total		**5639**	**4829**	**2919**	**1910**	**2798**

Notes: *N App - Not Applicable*

**: Surplus.*

[1] One per Community Health Centre as per IPHS 2022 norms

[2] For calculating the overall percentages of vacancy, the States/UTs for which manpower position is not available, are excluded. All India figures for Vacancy and Shortfall are the totals of State-wise Vacancy and Shortfall ignoring surplus in some States/UTs.

Table 74.

PHARMACISTS at CHCs in Rural Areas						
S. No.	State/UT	(As on 31st March 2024)				
		Required[1] [R]	Sanctioned [S]	In Position [P]	Vacant [S-P]	Shortfall [R-P]
1	Andhra Pradesh	139	235	218	17	*
2	Arunachal Pradesh	56	37	37	0	19
3	Assam	191	357	321	36	*
4	Bihar	310	619	184	435	126
5	Chhattisgarh	171	338	270	68	*
6	Goa	1	9	8	1	*
7	Gujarat	354	373	325	48	29
8	Haryana	102	224	121	103	*
9	Himachal Pradesh	102	155	126	29	*
10	Jharkhand	190	570	199	371	*
11	Karnataka	189	298	157	141	32
12	Kerala	212	494	488	6	*
13	Madhya Pradesh	327	328	612	*	*
14	Maharashtra	260	380	353	27	*
15	Manipur	8	12	9	3	*
16	Meghalaya	27	36	36	0	*
17	Mizoram	9	8	8	0	1
18	Nagaland	8	10	12	*	*
19	Odisha	330	708	551	157	*
20	Punjab	84	275	198	77	*
21	Rajasthan	737	913	625	288	112
22	Sikkim	2	7	5	2	*
23	Tamil Nadu	388	620	445	175	*
24	Telangana	29	28	22	6	7
25	Tripura	18	30	30	0	*
26	Uttarakhand	51	75	64	11	*
27	Uttar Pradesh	932	2189	2005	184	*
28	West Bengal	346	825	795	30	*
29	Andaman & Nicobar Islands	4	20	16	4	*
30	Chandigarh	0	N App	N App	N App	N App
31	The Dadra and Nagar Haveli and Daman and Diu	3	4	4	0	*
32	Delhi	0	N App	N App	N App	N App
33	Jammu and Kashmir	46	202	167	35	*
34	Ladakh	7	23	22	1	*
35	Lakshadweep	3	11	9	2	*
36	Puducherry	3	7	5	2	*
All India[2]/Total		**5639**	**10420**	**8447**	**2259**	**326**

Notes: *N App - Not Applicable*

**: Surplus.*

[1] *One per Community Health Centre as per IPHS 2022 norms*

[2] *For calculating the overall percentages of vacancy, the States/UTs for which manpower position is not available, are excluded. All India figures for Vacancy and Shortfall are the totals of State-wise Vacancy and Shortfall ignoring surplus in some States/UTs.*

Table 75.

LABORATORY TECHNICIANS at CHCs in Rural Areas						
S. No.	State/UT	(As on 31st March 2024)				
		Required[1]	Sanctioned	In Position	Vacant	Shortfall
		[R]	[S]	[P]	[S-P]	[R-P]
1	Andhra Pradesh	278	303	291	12	*
2	Arunachal Pradesh	112	73	73	0	39
3	Assam	382	390	337	53	45
4	Bihar	620	889	432	457	188
5	Chhattisgarh	342	492	427	65	*
6	Goa	2	4	3	1	*
7	Gujarat	708	413	385	28	323
8	Haryana	204	242	165	77	39
9	Himachal Pradesh	204	124	82	42	122
10	Jharkhand	380	760	353	407	27
11	Karnataka	378	354	303	51	75
12	Kerala	424	450	442	8	*
13	Madhya Pradesh	654	328	470	*	184
14	Maharashtra	520	302	273	29	247
15	Manipur	16	17	15	2	1
16	Meghalaya	54	59	58	1	*
17	Mizoram	18	21	21	0	*
18	Nagaland	16	15	17	*	*
19	Odisha	660	819	617	202	43
20	Punjab	168	222	164	58	4
21	Rajasthan	1474	1244	924	320	550
22	Sikkim	4	10	5	5	*
23	Tamil Nadu	776	663	614	49	162
24	Telangana	58	30	24	6	34
25	Tripura	36	23	22	1	14
26	Uttarakhand	102	51	46	5	56
27	Uttar Pradesh	1864	1459	1313	146	551
28	West Bengal	692	1017	1045	*	*
29	Andaman & Nicobar Islands	8	7	4	3	4
30	Chandigarh	0	N App	N App	N App	N App
31	The Dadra and Nagar Haveli and Daman and Diu	6	6	6	0	0
32	Delhi	0	N App	N App	N App	N App
33	Jammu and Kashmir	92	208	178	30	*
34	Ladakh	14	18	17	1	*
35	Lakshadweep	6	10	9	1	*
36	Puducherry	6	5	5	0	1
All India[2]/Total		**11278**	**11028**	**9140**	**2060**	**2709**

Notes: *N App - Not Applicable*

**: Surplus.*

[1] Two per Community Health Centre as per IPHS 2012 norms

[2] For calculating the overall percentages of vacancy, the States/UTs for which manpower position is not available, are excluded. All India figures for Vacancy and Shortfall are the totals of State-wise Vacancy and Shortfall ignoring surplus in some States/UTs.

Table 76.

NURSING STAFF at CHCs in Rural Areas						
S. No.	State/UT	(As on 31st March 2024)				
		Required[1]	Sanctioned	In Position	Vacant	Shortfall
		[R1]	[S]	[P]	[S-P]	[R1-P]
1	Andhra Pradesh	1390	1288	1231	57	159
2	Arunachal Pradesh	560	232	232	0	328
3	Assam	1910	1442	1282	160	628
4	Bihar	3100	3271	988	2283	2112
5	Chhattisgarh	1710	1934	1561	373	149
6	Goa	10	16	10	6	0
7	Gujarat	3540	2583	2474	109	1066
8	Haryana	1020	1204	1065	139	*
9	Himachal Pradesh	1020	314	210	104	810
10	Jharkhand	1900	950	736	214	1164
11	Karnataka	1890	1341	1213	128	677
12	Kerala	2120	1136	1104	32	1016
13	Madhya Pradesh	3270	3280	2973	307	297
14	Maharashtra	2600	2111	1901	210	699
15	Manipur	80	59	44	15	36
16	Meghalaya	270	222	218	4	52
17	Mizoram	90	49	49	0	41
18	Nagaland	80	30	34	*	46
19	Odisha	3300	2761	1606	1155	1694
20	Punjab	840	939	582	357	258
21	Rajasthan	7370	6507	4734	1773	2636
22	Sikkim	20	48	36	12	*
23	Tamil Nadu	3880	2321	2137	184	1743
24	Telangana	290	243	210	33	80
25	Tripura	180	117	117	0	63
26	Uttarakhand	510	279	258	21	252
27	Uttar Pradesh	9320	8882	5732	3150	3588
28	West Bengal	3460	3924	3807	117	*
29	Andaman & Nicobar Islands	40	62	56	6	*
30	Chandigarh	0	N App	N App	N App	N App
31	The Dadra and Nagar Haveli and Daman and Diu	30	24	18	6	12
32	Delhi	0	N App	N App	N App	N App
33	Jammu and Kashmir	460	310	215	95	245
34	Ladakh	70	50	41	9	29
35	Lakshadweep	30	35	33	2	*
36	Puducherry	30	35	32	3	*
All India[2]/Total		**56390**	**47999**	**36939**	**11064**	**19880**

Notes: *N App - Not Applicable*

**: Surplus.*

[1] Ten per Community Health Centre as per IPHS 2012 norms

[2] For calculating the overall percentages of vacancy, the States/UTs for which manpower position is not available, are excluded. All India figures for Vacancy and Shortfall are the totals of State-wise Vacancy and Shortfall ignoring surplus in some States/UTs.

Table 77.

AYUSH Specialist at Community Health Centres in Urban Areas					
S. No.	State/UT	(As on 31st March 2024)			
		Total Number of CHCs functioning	Sanctioned	In Position	Vacant
1	Andhra Pradesh	35	5	5	0
2	Arunachal Pradesh	0	N App	N App	N App
3	Assam	26	9	7	2
4	Bihar	0	N App	N App	N App
5	Chhattisgarh	7	0	0	0
6	Goa	5	0	0	0
7	Gujarat	27	1	1	0
8	Haryana	42	6	6	0
9	Himachal Pradesh	4	0	0	0
10	Jharkhand	7	0	0	0
11	Karnataka	23	4	4	0
12	Kerala	18	0	0	0
13	Madhya Pradesh	21	21	0	21
14	Maharashtra	154	237	225	12
15	Manipur	9	3	2	1
16	Meghalaya	1	0	0	0
17	Mizoram	0	N App	N App	N App
18	Nagaland	17	1	1	0
19	Odisha	55	0	0	0
20	Punjab	78	18	13	5
21	Rajasthan	75	29	16	13
22	Sikkim	0	N App	N App	N App
23	Tamil Nadu	39	9	9	0
24	Telangana	57	11	8	3
25	Tripura	3	10	10	0
26	Uttarakhand	30	6	6	0
27	Uttar Pradesh	12	2	2	0
28	West Bengal	3	0	0	0
29	Andaman & Nicobar Islands	0	N App	N App	N App
30	Chandigarh	2	0	0	0
31	The Dadra and Nagar Haveli and Daman and Diu	1	1	1	0
32	Delhi	0	N App	N App	N App
33	Jammu and Kashmir	36	0	0	0
34	Ladakh	0	N App	N App	N App
35	Lakshadweep	0	N App	N App	N App
36	Puducherry	1	0	0	0
All India[1]/ Total		**788**	**373**	**316**	**57**

Notes: *N App - Not Applicable*

**: Surplus.*

[1] *For calculating the overall percentages of vacancy, the States/UTs for which manpower position is not available, are excluded. All India figures for Vacancy is the total of State-wise Vacancy ignoring surplus in some States/UTs.*

Table 78.

SURGEONS at CHCs in Urban Areas					
S. No.	State/UT	(As on 31st March 2024)			
		Total Number of CHCs functioning	Sanctioned [S]	In Position [P]	Vacant [S-P]
1	Andhra Pradesh	35	35	28	7
2	Arunachal Pradesh	0	N App	N App	N App
3	Assam	26	24	11	13
4	Bihar	0	N App	N App	N App
5	Chhattisgarh	7	3	2	1
6	Goa	5	0	0	0
7	Gujarat	27	17	16	1
8	Haryana	42	5	1	4
9	Himachal Pradesh	4	0	2	*
10	Jharkhand	7	0	0	0
11	Karnataka	23	3	2	1
12	Kerala	18	0	0	0
13	Madhya Pradesh	21	21	1	20
14	Maharashtra	154	63	41	22
15	Manipur	9	4	0	4
16	Meghalaya	1	0	0	0
17	Mizoram	0	N App	N App	N App
18	Nagaland	17	1	1	0
19	Odisha	55	61	23	38
20	Punjab	78	73	27	46
21	Rajasthan	75	55	30	25
22	Sikkim	0	N App	N App	N App
23	Tamil Nadu	39	3	3	0
24	Telangana	57	57	25	32
25	Tripura	3	1	1	0
26	Uttarakhand	30	20	8	12
27	Uttar Pradesh	12	4	3	1
28	West Bengal	3	3	0	3
29	Andaman & Nicobar Islands	0	N App	N App	N App
30	Chandigarh	2	1	0	1
31	The Dadra and Nagar Haveli and Daman and Diu	1	1	1	0
32	Delhi	0	N App	N App	N App
33	Jammu and Kashmir	36	41	28	13
34	Ladakh	0	N App	N App	N App
35	Lakshadweep	0	N App	N App	N App
36	Puducherry	1	0	0	0
All India[1]/ Total		**788**	**496**	**254**	**244**

Notes: N App - Not Applicable

**: Surplus.*

[1] For calculating the overall percentages of vacancy, the States/UTs for which manpower position is not available, are excluded. All India figures for Vacancy is the total of State-wise Vacancy ignoring surplus in some States/UTs.

Table 79.

SURGEONS at FRU & Non - FRU CHCs in Urban Areas							
S. No.	State/UT	(As on 31st March 2024)					
		Total Number of FRU CHCs functioning	Sanctioned [S]	In Position [P]	Total Number of Non - FRU CHCs functioning	Sanctioned [S]	In Position [P]
1	Andhra Pradesh	35	35	28	0	0	0
2	Arunachal Pradesh	0	N App	N App	0	N App	N App
3	Assam	14	22	10	12	2	1
4	Bihar	0	N App	N App	0	N App	N App
5	Chhattisgarh	0	0	0	7	3	2
6	Goa	0	0	0	5	0	0
7	Gujarat	3	4	4	24	13	12
8	Haryana	6	3	1	36	2	0
9	Himachal Pradesh	1	0	1	3	0	1
10	Jharkhand	2	0	0	5	0	0
11	Karnataka	15	3	2	8	0	0
12	Kerala	0	0	0	18	0	0
13	Madhya Pradesh	5	5	0	16	16	1
14	Maharashtra	62	45	30	92	18	11
15	Manipur	0	0	0	9	4	0
16	Meghalaya	0	0	0	1	0	0
17	Mizoram	0	N App	N App	0	N App	N App
18	Nagaland	4	1	1	13	0	0
19	Odisha	14	24	12	41	37	11
20	Punjab	56	53	20	22	20	7
21	Rajasthan	21	21	13	54	34	17
22	Sikkim	0	N App	N App	0	N App	N App
23	Tamil Nadu	0	0	0	39	3	3
24	Telangana	57	57	25	0	0	0
25	Tripura	0	0	0	3	1	1
26	Uttarakhand	6	6	6	24	14	2
27	Uttar Pradesh	10	3	2	2	1	1
28	West Bengal	1	1	0	2	2	0
29	Andaman & Nicobar Islands	0	N App	N App	0	N App	N App
30	Chandigarh	2	1	0	0	0	0
31	The Dadra and Nagar Haveli and Daman and Diu	1	1	1	0	0	0
32	Delhi	N App	N App	N App	N App	N App	N App
33	Jammu and Kashmir	34	39	26	2	2	2
34	Ladakh	0	N App	N App	0	N App	N App
35	Lakshadweep	0	N App	N App	0	N App	N App
36	Puducherry	0	0	0	1	0	0
All India/ Total		**349**	**324**	**182**	**439**	**172**	**72**

Note: N App - Not Applicable

Table 80.

OBSTETRICIANS & GYNAECOLOGISTS at CHCs in Urban Areas					
S. No.	State/UT	(As on 31st March 2024)			
		Total Number of CHCs functioning	Sanctioned [S]	In Position [P]	Vacant [S-P]
1	Andhra Pradesh	35	49	43	6
2	Arunachal Pradesh	0	N App	N App	N App
3	Assam	26	29	28	1
4	Bihar	0	N App	N App	N App
5	Chhattisgarh	7	6	4	2
6	Goa	5	6	2	4
7	Gujarat	27	23	22	1
8	Haryana	42	12	9	3
9	Himachal Pradesh	4	0	0	0
10	Jharkhand	7	7	3	4
11	Karnataka	23	39	27	12
12	Kerala	18	1	1	0
13	Madhya Pradesh	21	21	11	10
14	Maharashtra	154	180	144	36
15	Manipur	9	6	3	3
16	Meghalaya	1	0	0	0
17	Mizoram	0	N App	N App	N App
18	Nagaland	17	1	1	0
19	Odisha	55	57	35	22
20	Punjab	78	88	32	56
21	Rajasthan	75	61	44	17
22	Sikkim	0	N App	N App	N App
23	Tamil Nadu	39	24	21	3
24	Telangana	57	155	95	60
25	Tripura	3	1	1	0
26	Uttarakhand	30	23	4	19
27	Uttar Pradesh	12	21	18	3
28	West Bengal	3	3	0	3
29	Andaman & Nicobar Islands	0	N App	N App	N App
30	Chandigarh	2	4	4	0
31	The Dadra and Nagar Haveli and Daman and Diu	1	3	3	0
32	Delhi	0	N App	N App	N App
33	Jammu and Kashmir	36	53	45	8
34	Ladakh	0	N App	N App	N App
35	Lakshadweep	0	N App	N App	N App
36	Puducherry	1	0	0	0
All India[1]/ Total		**788**	**873**	**600**	**273**

Notes: N App - Not Applicable

**: Surplus.*

[1] For calculating the overall percentages of vacancy, the States/UTs for which manpower position is not available, are excluded.

All India figures for Vacancy is the total of State-wise Vacancy ignoring surplus in some States/UTs.

Table 81.

OBSTETRICIANS & GYNAECOLOGISTS at FRU & Non - FRU CHCs in Urban Areas							
S. No.	State/UT	(As on 31st March 2024)					
		Total Number of FRU CHCs functioning	Sanctioned [S]	In Position [P]	Total Number of Non - FRU CHCs functioning	Sanctioned [S]	In Position [P]
1	Andhra Pradesh	35	49	43	0	0	0
2	Arunachal Pradesh	0	N App	N App	0	N App	N App
3	Assam	14	26	26	12	3	2
4	Bihar	0	N App	N App	0	N App	N App
5	Chhattisgarh	0	0	0	7	6	4
6	Goa	0	0	0	5	6	2
7	Gujarat	3	4	4	24	19	18
8	Haryana	6	7	6	36	5	3
9	Himachal Pradesh	1	0	0	3	0	0
10	Jharkhand	2	2	2	5	5	1
11	Karnataka	15	32	21	8	7	6
12	Kerala	0	0	0	18	1	1
13	Madhya Pradesh	5	5	8	16	16	3
14	Maharashtra	62	110	97	92	70	47
15	Manipur	0	0	0	9	6	3
16	Meghalaya	0	0	0	1	0	0
17	Mizoram	0	N App	N App	0	N App	N App
18	Nagaland	4	1	1	13	0	0
19	Odisha	14	16	12	41	41	23
20	Punjab	56	66	24	22	22	8
21	Rajasthan	21	21	18	54	40	26
22	Sikkim	0	N App	N App	0	N App	N App
23	Tamil Nadu	0	0	0	39	24	21
24	Telangana	57	155	95	0	0	0
25	Tripura	0	0	0	3	1	1
26	Uttarakhand	6	4	2	24	19	2
27	Uttar Pradesh	10	20	17	2	1	1
28	West Bengal	1	1	0	2	2	0
29	Andaman & Nicobar Islands	0	N App	N App	0	N App	N App
30	Chandigarh	2	4	4	0	0	0
31	The Dadra and Nagar Haveli and Daman and Diu	1	3	3	0	0	0
32	Delhi	N App	N App	N App	N App	N App	N App
33	Jammu and Kashmir	34	50	42	2	3	3
34	Ladakh	0	N App	N App	0	N App	N App
35	Lakshadweep	0	N App	N App	0	N App	N App
36	Puducherry	0	0	0	1	0	0
All India/ Total		**349**	**576**	**425**	**439**	**297**	**175**

Note: N App - Not Applicable

Table 82.

PHYSICIANS at CHCs in Urban Areas						
S. No.	State/UT	(As on 31st March 2024)				
		Required[1]	Sanctioned	In Position	Vacant	Shortfall
		[R]	[S]	[P]	[S-P]	[R-P]
1	Andhra Pradesh	35	33	25	8	10
2	Arunachal Pradesh	0	N App	N App	N App	N App
3	Assam	26	19	15	4	11
4	Bihar	0	N App	N App	N App	N App
5	Chhattisgarh	7	7	1	6	6
6	Goa	5	3	1	2	4
7	Gujarat	27	18	17	1	10
8	Haryana	42	11	1	10	41
9	Himachal Pradesh	4	0	2	*	2
10	Jharkhand	7	0	0	0	7
11	Karnataka	23	7	5	2	18
12	Kerala	18	0	0	0	18
13	Madhya Pradesh	21	21	1	20	20
14	Maharashtra	154	77	45	32	109
15	Manipur	9	4	0	4	9
16	Meghalaya	1	0	0	0	1
17	Mizoram	0	N App	N App	N App	N App
18	Nagaland	17	4	4	0	13
19	Odisha	55	63	25	38	30
20	Punjab	78	71	28	43	50
21	Rajasthan	75	82	57	25	18
22	Sikkim	0	N App	N App	N App	N App
23	Tamil Nadu	39	28	27	1	12
24	Telangana	57	63	37	26	20
25	Tripura	3	0	0	0	3
26	Uttarakhand	30	21	3	18	27
27	Uttar Pradesh	12	10	5	5	7
28	West Bengal	3	3	0	3	3
29	Andaman & Nicobar Islands	0	N App	N App	N App	N App
30	Chandigarh	2	3	3	0	*
31	The Dadra and Nagar Haveli and Daman and Diu	1	4	4	0	*
32	Delhi	0	N App	N App	N App	N App
33	Jammu and Kashmir	36	44	33	11	3
34	Ladakh	0	N App	N App	N App	N App
35	Lakshadweep	0	N App	N App	N App	N App
36	Puducherry	1	1	1	0	0
All India[2]/ Total		**788**	**597**	**340**	**259**	**452**

Notes: *N App - Not Applicable*

**: Surplus.*

[1] One per Community Health Centre as per IPHS 2022 norms.

[2] For calculating the overall percentages of vacancy, the States/UTs for which manpower position is not available, are excluded.

All India figures for Vacancy and Shortfall are the totals of State-wise Vacancy and Shortfall ignoring surplus in some States/UTs.

Table 83.

PHYSICIANS at FRU & Non - FRU CHCs in Urban Areas							
S. No.	State/UT	(As on 31st March 2024)					
		Total Number of FRU CHCs functioning	Sanctioned [S]	In Position [P]	Total Number of Non - FRU CHCs functioning	Sanctioned [S]	In Position [P]
1	Andhra Pradesh	35	33	25	0	0	0
2	Arunachal Pradesh	0	N App	N App	0	N App	N App
3	Assam	14	9	6	12	10	9
4	Bihar	0	N App	N App	0	N App	N App
5	Chhattisgarh	0	0	0	7	7	1
6	Goa	0	0	0	5	3	1
7	Gujarat	3	4	4	24	14	13
8	Haryana	6	6	1	36	5	0
9	Himachal Pradesh	1	0	1	3	0	1
10	Jharkhand	2	0	0	5	0	0
11	Karnataka	15	5	3	8	2	2
12	Kerala	0	0	0	18	0	0
13	Madhya Pradesh	5	5	1	16	16	0
14	Maharashtra	62	45	25	92	32	20
15	Manipur	0	0	0	9	4	0
16	Meghalaya	0	0	0	1	0	0
17	Mizoram	0	N App	N App	0	N App	N App
18	Nagaland	4	1	1	13	3	3
19	Odisha	14	14	3	41	49	22
20	Punjab	56	49	22	22	22	6
21	Rajasthan	21	27	20	54	55	37
22	Sikkim	0	N App	N App	0	N App	N App
23	Tamil Nadu	0	0	0	39	28	27
24	Telangana	57	63	37	0	0	0
25	Tripura	0	0	0	3	0	0
26	Uttarakhand	6	1	0	24	20	3
27	Uttar Pradesh	10	9	4	2	1	1
28	West Bengal	1	1	0	2	2	0
29	Andaman & Nicobar Islands	0	N App	N App	0	N App	N App
30	Chandigarh	2	3	3	0	0	0
31	The Dadra and Nagar Haveli and Daman and Diu	1	4	4	0	0	0
32	Delhi	N App	N App	N App	N App	N App	N App
33	Jammu and Kashmir	34	41	32	2	3	1
34	Ladakh	0	N App	N App	0	N App	N App
35	Lakshadweep	0	N App	N App	0	N App	N App
36	Puducherry	0	0	0	1	1	1
All India/ Total		**349**	**320**	**192**	**439**	**277**	**148**

Note: N App - Not Applicable

Table 84.

PAEDIATRICIANS at CHCs in Urban Areas					
S. No.	State/UT	(As on 31st March 2024)			
		Total Number of CHCs functioning	Sanctioned [S]	In Position [P]	Vacant [S-P]
1	Andhra Pradesh	35	33	25	8
2	Arunachal Pradesh	0	N App	N App	N App
3	Assam	26	15	11	4
4	Bihar	0	N App	N App	N App
5	Chhattisgarh	7	7	7	0
6	Goa	5	4	2	2
7	Gujarat	27	23	23	0
8	Haryana	42	12	8	4
9	Himachal Pradesh	4	0	1	*
10	Jharkhand	7	7	2	5
11	Karnataka	23	32	21	11
12	Kerala	18	1	1	0
13	Madhya Pradesh	21	21	2	19
14	Maharashtra	154	152	105	47
15	Manipur	9	6	4	2
16	Meghalaya	1	0	0	0
17	Mizoram	0	N App	N App	N App
18	Nagaland	17	0	0	0
19	Odisha	55	56	26	30
20	Punjab	78	81	27	54
21	Rajasthan	75	61	45	16
22	Sikkim	0	N App	N App	N App
23	Tamil Nadu	39	13	12	1
24	Telangana	57	125	75	50
25	Tripura	3	0	0	0
26	Uttarakhand	30	30	6	24
27	Uttar Pradesh	12	16	12	4
28	West Bengal	3	3	0	3
29	Andaman & Nicobar Islands	0	N App	N App	N App
30	Chandigarh	2	2	2	0
31	The Dadra and Nagar Haveli and Daman and Diu	1	3	2	1
32	Delhi	0	N App	N App	N App
33	Jammu and Kashmir	36	42	31	11
34	Ladakh	0	N App	N App	N App
35	Lakshadweep	0	N App	N App	N App
36	Puducherry	1	1	1	0
All India[1]/ Total		**788**	**746**	**451**	**296**

Notes: *N App - Not Applicable*

**: Surplus.*

[1] *For calculating the overall percentages of vacancy, the States/UTs for which manpower position is not available, are excluded. All India figures for Vacancy is the total of State-wise Vacancy ignoring surplus in some States/UTs.*

Table 85.

PAEDIATRICIANS at FRU & Non - FRU CHCs in Urban Areas							
S. No.	State/UT	(As on 31st March 2024)					
		Total Number of FRU CHCs functioning	Sanctioned [S]	In Position [P]	Total Number of Non - FRU CHCs functioning	Sanctioned [S]	In Position [P]
1	Andhra Pradesh	35	33	25	0	0	0
2	Arunachal Pradesh	0	N App	N App	0	N App	N App
3	Assam	14	13	10	12	2	1
4	Bihar	0	N App	N App	0	N App	N App
5	Chhattisgarh	0	0	0	7	7	7
6	Goa	0	0	0	5	4	2
7	Gujarat	3	4	4	24	19	19
8	Haryana	6	6	5	36	6	3
9	Himachal Pradesh	1	0	1	3	0	0
10	Jharkhand	2	2	2	5	5	0
11	Karnataka	15	23	14	8	9	7
12	Kerala	0	0	0	18	1	1
13	Madhya Pradesh	5	5	1	16	16	1
14	Maharashtra	62	88	63	92	64	42
15	Manipur	0	0	0	9	6	4
16	Meghalaya	0	0	0	1	0	0
17	Mizoram	0	N App	N App	0	N App	N App
18	Nagaland	4	0	0	13	0	0
19	Odisha	14	14	9	41	42	17
20	Punjab	56	57	18	22	24	9
21	Rajasthan	21	26	21	54	35	24
22	Sikkim	0	N App	N App	0	N App	N App
23	Tamil Nadu	0	0	0	39	13	12
24	Telangana	57	125	75	0	0	0
25	Tripura	0	0	0	3	0	0
26	Uttarakhand	6	6	2	24	24	4
27	Uttar Pradesh	10	14	11	2	2	1
28	West Bengal	1	1	0	2	2	0
29	Andaman & Nicobar Islands	0	N App	N App	0	N App	N App
30	Chandigarh	2	2	2	0	0	0
31	The Dadra and Nagar Haveli and Daman and Diu	1	3	2	0	0	0
32	Delhi	N App	N App	N App	N App	N App	N App
33	Jammu and Kashmir	34	40	30	2	2	1
34	Ladakh	0	N App	N App	0	N App	N App
35	Lakshadweep	0	N App	N App	0	N App	N App
36	Puducherry	0	0	0	1	1	1
All India/ Total		**349**	**462**	**295**	**439**	**284**	**156**

Note: N App - Not Applicable

Table 86.

TOTAL SPECIALISTS AT CHCs in Urban Areas					
Total Specialists [Surgeons, OB&GY, Physicians & Paediatricians]					
S. No.	State/UT	(As on 31st March 2024)			
		Total Number of CHCs functioning	Sanctioned [S]	In Position [P]	Vacant [S-P]
1	Andhra Pradesh	140	150	121	29
2	Arunachal Pradesh	0	N App	N App	N App
3	Assam	104	87	65	22
4	Bihar	0	N App	N App	N App
5	Chhattisgarh	28	23	14	9
6	Goa	20	13	5	8
7	Gujarat	108	81	78	3
8	Haryana	168	40	19	21
9	Himachal Pradesh	16	0	5	*
10	Jharkhand	28	14	5	9
11	Karnataka	92	81	55	26
12	Kerala	72	2	2	0
13	Madhya Pradesh	84	84	15	69
14	Maharashtra	616	472	335	137
15	Manipur	36	20	7	13
16	Meghalaya	4	0	0	0
17	Mizoram	0	N App	N App	N App
18	Nagaland	68	6	6	0
19	Odisha	220	237	109	128
20	Punjab	312	313	114	199
21	Rajasthan	300	259	176	83
22	Sikkim	0	N App	N App	N App
23	Tamil Nadu	156	68	63	5
24	Telangana	228	400	232	168
25	Tripura	12	2	2	0
26	Uttarakhand	120	94	21	73
27	Uttar Pradesh	48	51	38	13
28	West Bengal	12	12	0	12
29	Andaman & Nicobar Islands	0	N App	N App	N App
30	Chandigarh	8	10	9	1
31	The Dadra and Nagar Haveli and Daman and Diu	4	11	10	1
32	Delhi	0	N App	N App	N App
33	Jammu and Kashmir	144	180	137	43
34	Ladakh	0	N App	N App	N App
35	Lakshadweep	0	N App	N App	N App
36	Puducherry	4	2	2	0
All India[1]/ Total		**3152**	**2712**	**1645**	**1072**

Notes:

N App - Not Applicable

**: Surplus.*

[1] For calculating the overall percentages of vacancy and shortfall, the States/UTs for which manpower position is not available, are excluded. All India figures for Vacancy is the total of State-wise Vacancy ignoring surplus in some States/UTs.

Table 87.

COMMUNITY HEALTH CENTRES having ALL FOUR SPECIALISTS in Urban Areas			
S.No.	State/UT	(As on 31st March 2024)	
		Number of CHCs Functioning	With all four specialists [Surgeons, OB&GY, Physicians & Paediatricians]
1	Andhra Pradesh	35	18
2	Arunachal Pradesh	0	N App
3	Assam	26	2
4	Bihar	0	N App
5	Chhattisgarh	7	0
6	Goa	5	0
7	Gujarat	27	14
8	Haryana	42	0
9	Himachal Pradesh	4	0
10	Jharkhand	7	0
11	Karnataka	23	2
12	Kerala	18	0
13	Madhya Pradesh	21	0
14	Maharashtra	154	37
15	Manipur	9	0
16	Meghalaya	1	0
17	Mizoram	0	N App
18	Nagaland	17	0
19	Odisha	55	4
20	Punjab	78	3
21	Rajasthan	75	10
22	Sikkim	0	N App
23	Tamil Nadu	39	1
24	Telangana	57	17
25	Tripura	3	1
26	Uttarakhand	30	0
27	Uttar Pradesh	12	0
28	West Bengal	3	0
29	Andaman & Nicobar Islands	0	N App
30	Chandigarh	2	2
31	The Dadra and Nagar Haveli and Daman and Diu	1	1
32	Delhi	0	N App
33	Jammu and Kashmir	36	15
34	Ladakh	0	N App
35	Lakshadweep	0	N App
36	Puducherry	1	0
All India/Total		**788**	**127**

Note: N App - Not Applicable

Table 88.

ANAESTHETISTS at CHCs in Urban Areas					
S. No.	State/UT	(As on 31st March 2024)			
		Total Number of CHCs functioning	Sanctioned	In Position	Vacant
1	Andhra Pradesh	35	34	30	4
2	Arunachal Pradesh	0	N App	N App	N App
3	Assam	26	12	12	0
4	Bihar	0	N App	N App	N App
5	Chhattisgarh	7	9	1	8
6	Goa	5	4	0	4
7	Gujarat	27	16	16	0
8	Haryana	42	4	0	4
9	Himachal Pradesh	4	0	1	*
10	Jharkhand	7	7	0	7
11	Karnataka	23	30	24	6
12	Kerala	18	0	0	0
13	Madhya Pradesh	21	21	4	17
14	Maharashtra	154	169	123	46
15	Manipur	9	5	2	3
16	Meghalaya	1	0	0	0
17	Mizoram	0	N App	N App	N App
18	Nagaland	17	0	0	0
19	Odisha	55	0	2	*
20	Punjab	78	36	17	19
21	Rajasthan	75	47	29	18
22	Sikkim	0	N App	N App	N App
23	Tamil Nadu	39	15	14	1
24	Telangana	57	117	61	56
25	Tripura	3	0	0	0
26	Uttarakhand	30	20	3	17
27	Uttar Pradesh	12	12	7	5
28	West Bengal	3	3	0	3
29	Andaman & Nicobar Islands	0	N App	N App	N App
30	Chandigarh	2	1	1	0
31	The Dadra and Nagar Haveli and Daman and Diu	1	2	2	0
32	Delhi	0	N App	N App	N App
33	Jammu and Kashmir	36	44	36	8
34	Ladakh	0	N App	N App	N App
35	Lakshadweep	0	N App	N App	N App
36	Puducherry	1	0	0	0
All India/ Total		**788**	**608**	**385**	**226**

Notes: *N App - Not Applicable*

**: Surplus.*

All India figures for Vacancy is the total of State-wise Vacancy ignoring surplus in some States/UTs.

Table 89.

General Duty Medical Officers (GDMOs) - Ayush at CHCs in Urban Areas					
S. No.	State/UT	(As on 31st March 2024)			
		Total Number of CHCs functioning	Sanctioned [S]	In Position [P]	Vacant [S-P]
1	Andhra Pradesh	35	9	9	0
2	Arunachal Pradesh	0	N App	N App	N App
3	Assam	26	35	36	*
4	Bihar	0	N App	N App	N App
5	Chhattisgarh	7	0	0	0
6	Goa	5	12	12	0
7	Gujarat	27	1	1	0
8	Haryana	42	201	123	78
9	Himachal Pradesh	4	0	3	*
10	Jharkhand	7	0	0	0
11	Karnataka	23	27	15	12
12	Kerala	18	0	0	0
13	Madhya Pradesh	21	21	5	16
14	Maharashtra	154	265	219	46
15	Manipur	9	16	16	0
16	Meghalaya	1	1	1	0
17	Mizoram	0	N App	N App	N App
18	Nagaland	17	39	38	1
19	Odisha	55	135	117	18
20	Punjab	78	101	75	26
21	Rajasthan	75	17	8	9
22	Sikkim	0	N App	N App	N App
23	Tamil Nadu	39	8	8	0
24	Telangana	57	14	10	4
25	Tripura	3	0	0	0
26	Uttarakhand	30	22	15	7
27	Uttar Pradesh	12	1	0	1
28	West Bengal	3	0	0	0
29	Andaman & Nicobar Islands	0	N App	N App	N App
30	Chandigarh	2	4	4	0
31	The Dadra and Nagar Haveli and Daman and Diu	1	4	4	0
32	Delhi	0	N App	N App	N App
33	Jammu and Kashmir	36	112	108	4
34	Ladakh	0	N App	N App	N App
35	Lakshadweep	0	N App	N App	N App
36	Puducherry	1	1	1	0
All India[1]/ Total		**788**	**1046**	**828**	**222**

Notes: N App - Not Applicable

**: Surplus.*

[1] For calculating the overall percentages of vacancy, the States/UTs for which manpower position is not available, are excluded. All India figures for Vacancy is the total of State-wise Vacancy ignoring surplus in some States/UTs.

Table 90.

General Duty Medical Officers (GDMOs) / Medical Officers - Allopathic at CHCs in Urban Areas						
S. No.	State/UT	(As on 31st March 2024)				
		Required[1]	Sanctioned	In Position	Vacant	Shortfall
		[R]	[S]	[P]	[S-P]	[R-P]
1	Andhra Pradesh	70	89	80	9	*
2	Arunachal Pradesh	0	N App	N App	N App	N App
3	Assam	52	110	101	9	*
4	Bihar	0	N App	N App	N App	N App
5	Chhattisgarh	14	27	16	11	*
6	Goa	10	34	30	4	*
7	Gujarat	54	82	78	4	*
8	Haryana	84	201	123	78	*
9	Himachal Pradesh	8	20	16	4	*
10	Jharkhand	14	12	8	4	6
11	Karnataka	46	27	15	12	31
12	Kerala	36	89	84	5	*
13	Madhya Pradesh	42	72	82	*	*
14	Maharashtra	308	554	541	13	*
15	Manipur	18	90	67	23	*
16	Meghalaya	2	5	5	0	*
17	Mizoram	0	N App	N App	N App	N App
18	Nagaland	34	39	38	1	*
19	Odisha	110	689	249	440	*
20	Punjab	156	183	127	56	29
21	Rajasthan	150	297	247	50	*
22	Sikkim	0	N App	N App	N App	N App
23	Tamil Nadu	78	37	33	4	45
24	Telangana	114	118	84	34	30
25	Tripura	6	10	10	0	*
26	Uttarakhand	60	137	122	15	*
27	Uttar Pradesh	24	16	8	8	16
28	West Bengal	6	16	6	10	0
29	Andaman & Nicobar I	0	N App	N App	N App	N App
30	Chandigarh	4	22	21	1	*
31	The Dadra and Nagar Haveli and Daman and Diu	2	4	4	0	*
32	Delhi	0	N App	N App	N App	N App
33	Jammu and Kashmir	72	424	343	81	*
34	Ladakh	0	N App	N App	N App	N App
35	Lakshadweep	0	N App	N App	N App	N App
36	Puducherry	2	3	3	0	*
All India[2]/Total		**1576**	**3407**	**2541**	**876**	**157**

Notes: *N App: Not Applicable*

**: Surplus.*

[1] Two per Community Health Centre as per IPHS 2012 norms.

[2] For calculating the overall percentages of vacancy, the States/UTs for which manpower position is not available, are excluded.

All India figures for Vacancy and Shortfall are the totals of State-wise Vacancy and Shortfall ignoring surplus in some States/UTs.

Table 91.

RADIOGRAPHERS at CHCs in Urban Areas						
S. No.	State/UT	(As on 31st March 2024)				
		Required[1]	Sanctioned	In Position	Vacant	Shortfall
		[R]	[S]	[P]	[S-P]	[R-P]
1	Andhra Pradesh	35	34	33	1	2
2	Arunachal Pradesh	0	N App	N App	N App	N App
3	Assam	26	34	29	5	*
4	Bihar	0	N App	N App	N App	N App
5	Chhattisgarh	7	6	2	4	5
6	Goa	5	9	7	2	*
7	Gujarat	27	19	17	2	10
8	Haryana	42	37	22	15	20
9	Himachal Pradesh	4	3	3	0	1
10	Jharkhand	7	2	1	1	6
11	Karnataka	23	19	19	0	4
12	Kerala	18	2	2	0	16
13	Madhya Pradesh	21	21	13	8	8
14	Maharashtra	154	138	120	18	34
15	Manipur	9	8	6	2	3
16	Meghalaya	1	1	1	0	0
17	Mizoram	0	N App	N App	N App	N App
18	Nagaland	17	4	4	0	13
19	Odisha	55	51	33	18	22
20	Punjab	78	88	80	8	*
21	Rajasthan	75	145	116	29	*
22	Sikkim	0	N App	N App	N App	N App
23	Tamil Nadu	39	7	7	0	32
24	Telangana	57	53	39	14	18
25	Tripura	3	4	4	0	*
26	Uttarakhand	30	20	7	13	23
27	Uttar Pradesh	12	4	3	1	9
28	West Bengal	3	0	0	0	3
29	Andaman & Nicobar Islands	0	N App	N App	N App	N App
30	Chandigarh	2	4	4	0	*
31	The Dadra and Nagar Haveli and Daman and Diu	1	1	1	0	0
32	Delhi	0	N App	N App	N App	N App
33	Jammu and Kashmir	36	136	111	25	*
34	Ladakh	0	N App	N App	N App	N App
35	Lakshadweep	0	N App	N App	N App	N App
36	Puducherry	1	1	1	0	0
All India[2]/Total		**788**	**851**	**685**	**166**	**229**

Notes: *N App: Not Applicable*

**: Surplus*

[1] One per Community Health Centre as per IPHS 2022 norms

[2] For calculating the overall percentages of vacancy, the States/UTs for which manpower position is not available, are excluded. All India figures for Vacancy and Shortfall are the totals of State-wise Vacancy and Shortfall ignoring surplus in some States/UTs.

Table 92.

PHARMACISTS at CHCs in Urban Areas						
S. No.	State/UT	(As on 31st March 2024)				
		Required[1]	Sanctioned	In Position	Vacant	Shortfall
		[R]	[S]	[P]	[S-P]	[R-P]
1	Andhra Pradesh	35	64	58	6	*
2	Arunachal Pradesh	0	N App	N App	N App	N App
3	Assam	26	62	58	4	*
4	Bihar	0	N App	N App	N App	N App
5	Chhattisgarh	7	13	11	2	*
6	Goa	5	24	22	2	*
7	Gujarat	27	36	36	0	*
8	Haryana	42	96	72	24	*
9	Himachal Pradesh	4	10	7	3	*
10	Jharkhand	7	13	5	8	2
11	Karnataka	23	34	26	8	*
12	Kerala	18	50	48	2	*
13	Madhya Pradesh	21	42	24	18	*
14	Maharashtra	154	403	404	*	*
15	Manipur	9	23	23	0	*
16	Meghalaya	1	1	1	0	0
17	Mizoram	0	N App	N App	N App	N App
18	Nagaland	17	26	26	0	*
19	Odisha	55	129	112	17	*
20	Punjab	78	175	129	46	*
21	Rajasthan	75	121	96	25	*
22	Sikkim	0	N App	N App	N App	N App
23	Tamil Nadu	39	45	39	6	0
24	Telangana	57	100	74	26	*
25	Tripura	3	6	6	0	*
26	Uttarakhand	30	29	29	0	1
27	Uttar Pradesh	12	17	12	5	0
28	West Bengal	3	6	1	5	2
29	Andaman & Nicobar Islands	0	N App	N App	N App	N App
30	Chandigarh	2	13	13	0	*
31	The Dadra and Nagar Haveli and Daman and Diu	1	4	3	1	*
32	Delhi	0	N App	N App	N App	N App
33	Jammu and Kashmir	36	200	162	38	*
34	Ladakh	0	N App	N App	N App	N App
35	Lakshadweep	0	N App	N App	N App	N App
36	Puducherry	1	4	1	3	0
All India[2]/Total		**788**	**1746**	**1498**	**249**	**5**

Notes: *N App: Not Applicable*

**: Surplus.*

[1] *One per each Community Health Centre as per IPHS 2012 norms*

[2] *For calculating the overall percentages of vacancy, the States/UTs for which manpower position is not available, are excluded. All India figures for Vacancy and Shortfall are the totals of State-wise Vacancy and Shortfall ignoring surplus in some States/UTs.*

Table 93.

LABORATORY TECHNICIANS at CHCs in Urban Areas						
S. No.	State/UT	(As on 31st March 2024)				
		Required[1]	Sanctioned	In Position	Vacant	Shortfall
		[R]	[S]	[P]	[S-P]	[R-P]
1	Andhra Pradesh	70	78	77	1	*
2	Arunachal Pradesh	0	N App	N App	N App	N App
3	Assam	52	88	77	11	*
4	Bihar	0	N App	N App	N App	N App
5	Chhattisgarh	14	16	14	2	0
6	Goa	10	16	15	1	*
7	Gujarat	54	42	44	*	10
8	Haryana	84	112	95	17	*
9	Himachal Pradesh	8	6	6	0	2
10	Jharkhand	14	13	5	8	9
11	Karnataka	46	65	57	8	*
12	Kerala	36	41	41	0	*
13	Madhya Pradesh	42	39	40	*	2
14	Maharashtra	308	300	272	28	36
15	Manipur	18	17	17	0	1
16	Meghalaya	2	3	3	0	*
17	Mizoram	0	N App	N App	N App	N App
18	Nagaland	34	51	51	0	*
19	Odisha	110	164	133	31	*
20	Punjab	156	171	132	39	24
21	Rajasthan	150	202	146	56	4
22	Sikkim	0	N App	N App	N App	N App
23	Tamil Nadu	78	47	46	1	32
24	Telangana	114	106	70	36	44
25	Tripura	6	7	7	0	*
26	Uttarakhand	60	31	23	8	37
27	Uttar Pradesh	24	19	9	10	15
28	West Bengal	6	10	2	8	4
29	Andaman & Nicobar Islands	0	N App	N App	N App	N App
30	Chandigarh	4	25	25	0	*
31	The Dadra and Nagar Haveli and Daman and Diu	2	5	5	0	*
32	Delhi	0	N App	N App	N App	N App
33	Jammu and Kashmir	72	217	184	33	*
34	Ladakh	0	N App	N App	N App	N App
35	Lakshadweep	0	N App	N App	N App	N App
36	Puducherry	2	2	1	1	1
All India[2]/Total		**1576**	**1893**	**1597**	**299**	**221**

Notes: *N App: Not Applicable*

**: Surplus.*

[1] Two per each Community Health Centre as per IPHS 2012 norms

[2] For calculating the overall percentages of vacancy, the States/UTs for which manpower position is not available, are excluded. All India figures for Vacancy and Shortfall are the totals of State-wise Vacancy and Shortfall ignoring surplus in some States/UTs.

Table 94.

NURSING STAFF at CHCs in Urban Areas						
S. No.	State/UT	(As on 31st March 2024)				
		Required[1] [R]	Sanctioned [S]	In Position [P]	Vacant [S-P]	Shortfall [R-P]
1	Andhra Pradesh	350	438	430	8	*
2	Arunachal Pradesh	0	N App	N App	N App	N App
3	Assam	260	317	283	34	*
4	Bihar	0	N App	N App	N App	N App
5	Chhattisgarh	70	56	54	2	16
6	Goa	50	79	73	6	*
7	Gujarat	270	234	226	8	44
8	Haryana	420	498	445	53	*
9	Himachal Pradesh	40	39	36	3	4
10	Jharkhand	70	28	11	17	59
11	Karnataka	230	248	216	32	14
12	Kerala	180	120	116	4	64
13	Madhya Pradesh	210	263	264	*	*
14	Maharashtra	1540	2135	1974	161	*
15	Manipur	90	75	68	7	22
16	Meghalaya	10	11	11	0	*
17	Mizoram	0	N App	N App	N App	N App
18	Nagaland	170	95	95	0	75
19	Odisha	550	600	408	192	142
20	Punjab	780	841	512	329	268
21	Rajasthan	750	1110	956	154	*
22	Sikkim	0	N App	N App	N App	N App
23	Tamil Nadu	390	283	231	52	159
24	Telangana	570	779	677	102	*
25	Tripura	30	32	32	0	*
26	Uttarakhand	300	250	146	104	154
27	Uttar Pradesh	120	100	100	0	20
28	West Bengal	30	81	6	75	24
29	Andaman & Nicobar Islands	0	N App	N App	N App	N App
30	Chandigarh	20	68	65	3	*
31	The Dadra and Nagar Haveli and Daman and Diu	10	11	11	0	*
32	Delhi	0	N App	N App	N App	N App
33	Jammu and Kashmir	360	491	400	91	*
34	Ladakh	0	N App	N App	N App	N App
35	Lakshadweep	0	N App	N App	N App	N App
36	Puducherry	10	11	9	2	1
All India[2]/ Total		**7880**	**9293**	**7855**	**1439**	**1066**

Notes: *N App: Not Applicable*

**: Surplus.*

[1] *Ten per Community Health Centre as per IPHS 2012 norms*

[2] *For calculating the overall percentages of vacancy, the States/UTs for which manpower position is not available, are excluded.*

All India figures for Vacancy and Shortfall are the totals of State-wise Vacancy and Shortfall ignoring surplus in some States/UTs.

Table 95.

AYUSH Specialist AT CHCs IN TRIBAL AREAS				
S.No.	State/UT	(As on 31st March 2024)		
		Sanctioned	In Position	Vacant
		[S]	[P]	[S-P]
1	Andhra Pradesh	2	2	0
2	Arunachal Pradesh	0	0	0
3	Assam	7	7	0
4	Bihar	0	0	0
5	Chhattisgarh	24	14	10
6	Goa	N App	N App	N App
7	Gujarat	0	0	0
8	Haryana	N App	N App	N App
9	Himachal Pradesh	0	0	0
10	Jharkhand	0	0	0
11	Karnataka	2	2	0
12	Kerala	0	0	0
13	Madhya Pradesh	107	0	107
14	Maharashtra	63	58	5
15	Manipur	0	0	0
16	Meghalaya	0	0	0
17	Mizoram	0	0	0
18	Nagaland	2	3	**
19	Odisha	0	0	0
20	Punjab	N App	N App	N App
21	Rajasthan	16	2	14
22	Sikkim	N App	N App	N App
23	Tamil Nadu	7	7	0
24	Telangana	2	1	1
25	Tripura	8	8	0
26	Uttarakhand	0	0	0
27	Uttar Pradesh	N App	N App	N App
28	West Bengal	0	0	0
29	Andaman & Nicobar Islands	0	0	0
30	Chandigarh	N App	N App	N App
31	The Dadra and Nagar Haveli and Daman and Diu	N App	N App	N App
32	Delhi	N App	N App	N App
33	Jammu and Kashmir	0	0	0
34	Ladakh	0	0	0
35	Lakshadweep	0	0	0
36	Puducherry	N App	N App	N App

Notes: *** Surplus*

N App - Not Applicable

Table 96.

SURGEONS AT CHCs IN TRIBAL AREAS				
S.No.	State/UT	(As on 31st March 2024)		
		Sanctioned	In Position	Vacant
		[S]	[P]	[S-P]
1	Andhra Pradesh	21	11	10
2	Arunachal Pradesh	1	1	0
3	Assam	3	2	1
4	Bihar	0	0	0
5	Chhattisgarh	80	10	70
6	Goa	N App	N App	N App
7	Gujarat	40	3	37
8	Haryana	N App	N App	N App
9	Himachal Pradesh	0	0	0
10	Jharkhand	110	19	91
11	Karnataka	4	2	2
12	Kerala	0	0	0
13	Madhya Pradesh	107	3	104
14	Maharashtra	28	10	18
15	Manipur	2	0	2
16	Meghalaya	1	1	0
17	Mizoram	0	0	0
18	Nagaland	1	1	0
19	Odisha	122	13	109
20	Punjab	N App	N App	N App
21	Rajasthan	52	4	48
22	Sikkim	N App	N App	N App
23	Tamil Nadu	17	13	4
24	Telangana	8	3	5
25	Tripura	0	0	0
26	Uttarakhand	2	0	2
27	Uttar Pradesh	N App	N App	N App
28	West Bengal	0	0	0
29	Andaman & Nicobar Islands	1	0	1
30	Chandigarh	N App	N App	N App
31	The Dadra and Nagar Haveli and Daman and Diu	N App	N App	N App
32	Delhi	N App	N App	N App
33	Jammu and Kashmir	9	2	7
34	Ladakh	8	3	5
35	Lakshadweep	2	0	2
36	Puducherry	N App	N App	N App

Note: N App - Not Applicable

Table 97.

SURGEONS AT FRU & NON - FRU CHCS IN TRIBAL AREAS							
S. No.	State/UT	(As on 31st March 2024)					
		Total Number of FRU CHCs functioning	Sanctioned [S]	In Position [P]	Total Number of Non - FRU CHCs functioning	Sanctioned [S]	In Position [P]
1	Andhra Pradesh	20	21	11	0	0	0
2	Arunachal Pradesh	1	1	1	55	0	0
3	Assam	2	1	1	35	2	1
4	Bihar	1	0	0	0	N App	N App
5	Chhattisgarh	13	13	7	82	67	3
6	Goa	N App	N App	N App	N App	N App	N App
7	Gujarat	9	8	0	79	32	3
8	Haryana	N App	N App	N App	N App	N App	N App
9	Himachal Pradesh	0	0	0	5	0	0
10	Jharkhand	16	14	14	96	96	5
11	Karnataka	0	0	0	7	4	2
12	Kerala	1	0	0	25	0	0
13	Madhya Pradesh	6	6	2	101	101	1
14	Maharashtra	12	1	0	60	27	10
15	Manipur	0	0	0	6	2	0
16	Meghalaya	1	0	0	27	1	1
17	Mizoram	9	0	0	0	0	0
18	Nagaland	4	1	1	21	0	0
19	Odisha	6	6	2	128	116	11
20	Punjab	N App	N App	N App	N App	N App	N App
21	Rajasthan	7	6	2	78	46	2
22	Sikkim	0	N App	N App	0	N App	N App
23	Tamil Nadu	18	17	13	0	0	0
24	Telangana	9	8	3	0	0	0
25	Tripura	1	0	0	7	0	0
26	Uttarakhand	0	0	0	2	2	0
27	Uttar Pradesh	N App	N App	N App	N App	N App	N App
28	West Bengal	3	0	0	26	0	0
29	Andaman & Nicobar Islands	0	0	0	1	1	0
30	Chandigarh	N App	N App	N App	N App	N App	N App
31	The Dadra and Nagar Haveli and Daman and Diu	0	N App	N App	0	N App	N App
32	Delhi	N App	N App	N App	N App	N App	N App
33	Jammu and Kashmir	11	9	2	0	0	0
34	Ladakh	6	8	3	1	0	0
35	Lakshadweep	2	2	0	1	0	0
36	Puducherry	N App	N App	N App	N App	N App	N App

Note: N App - Not Applicable

Table 98.

OBSTETRICIANS & GYNAECOLOGISTS AT CHCs IN TRIBAL AREAS				
S.No.	State/UT	(As on 31st March 2024)		
		Sanctioned	In Position	Vacant
		[S]	[P]	[S-P]
1	Andhra Pradesh	29	22	7
2	Arunachal Pradesh	1	1	0
3	Assam	9	6	3
4	Bihar	0	0	0
5	Chhattisgarh	91	12	79
6	Goa	N App	N App	N App
7	Gujarat	42	16	26
8	Haryana	N App	N App	N App
9	Himachal Pradesh	0	0	0
10	Jharkhand	112	21	91
11	Karnataka	6	2	4
12	Kerala	1	1	0
13	Madhya Pradesh	107	9	98
14	Maharashtra	60	37	23
15	Manipur	2	0	2
16	Meghalaya	2	2	0
17	Mizoram	0	0	0
18	Nagaland	2	2	0
19	Odisha	124	25	99
20	Punjab	N App	N App	N App
21	Rajasthan	40	7	33
22	Sikkim	N App	N App	N App
23	Tamil Nadu	2	2	0
24	Telangana	14	6	8
25	Tripura	2	2	0
26	Uttarakhand	2	1	1
27	Uttar Pradesh	N App	N App	N App
28	West Bengal	4	4	0
29	Andaman & Nicobar Islands	1	0	1
30	Chandigarh	N App	N App	N App
31	The Dadra and Nagar Haveli and Daman and Diu	N App	N App	N App
32	Delhi	N App	N App	N App
33	Jammu and Kashmir	11	5	6
34	Ladakh	12	4	8
35	Lakshadweep	2	0	2
36	Puducherry	N App	N App	N App

Note: N App - Not Applicable

Table 99.

OBSTETRICIANS & GYNAECOLOGISTS AT FRU & NON - FRU CHCS IN TRIBAL AREAS							
S. No.	State/UT	(As on 31st March 2024)					
		Total Number of FRU CHCs functioning	Sanctioned [S]	In Position [P]	Total Number of Non - FRU CHCs functioning	Sanctioned [S]	In Position [P]
1	Andhra Pradesh	20	29	22	0	0	0
2	Arunachal Pradesh	1	1	1	55	0	0
3	Assam	2	3	3	35	6	3
4	Bihar	1	0	0	0	N App	N App
5	Chhattisgarh	13	13	6	82	78	6
6	Goa	N App	N App	N App	N App	N App	N App
7	Gujarat	9	9	5	79	33	11
8	Haryana	N App	N App	N App	N App	N App	N App
9	Himachal Pradesh	0	0	0	5	0	0
10	Jharkhand	16	16	16	96	96	5
11	Karnataka	0	0	0	7	6	2
12	Kerala	1	1	1	25	0	0
13	Madhya Pradesh	6	6	6	101	101	3
14	Maharashtra	12	13	12	60	47	25
15	Manipur	0	0	0	6	2	0
16	Meghalaya	1	1	1	27	1	1
17	Mizoram	9	0	0	0	0	0
18	Nagaland	4	1	1	21	1	1
19	Odisha	6	7	5	128	117	20
20	Punjab	N App	N App	N App	N App	N App	N App
21	Rajasthan	7	5	4	78	35	3
22	Sikkim	0	N App	N App	0	N App	N App
23	Tamil Nadu	18	2	2	0	0	0
24	Telangana	9	14	6	0	0	0
25	Tripura	1	2	2	7	0	0
26	Uttarakhand	0	0	0	2	2	1
27	Uttar Pradesh	N App	N App	N App	N App	N App	N App
28	West Bengal	3	4	4	26	0	0
29	Andaman & Nicobar Islands	0	0	0	1	1	0
30	Chandigarh	N App	N App	N App	N App	N App	N App
31	The Dadra and Nagar Haveli and Daman and Diu	0	N App	N App	0	N App	N App
32	Delhi	N App	N App	N App	N App	N App	N App
33	Jammu and Kashmir	11	11	5	0	0	0
34	Ladakh	6	12	4	1	0	0
35	Lakshadweep	2	2	0	1	0	0
36	Puducherry	N App	N App	N App	N App	N App	N App

Note: N App - Not Applicable

Table 100.

PHYSICIANS AT CHCs IN TRIBAL AREAS				
S.No.	State/UT	(As on 31st March 2024)		
		Sanctioned	In Position	Vacant
		[S]	[P]	[S-P]
1	Andhra Pradesh	21	16	5
2	Arunachal Pradesh	19	19	0
3	Assam	25	18	7
4	Bihar	0	0	0
5	Chhattisgarh	91	34	57
6	Goa	N App	N App	N App
7	Gujarat	27	4	23
8	Haryana	N App	N App	N App
9	Himachal Pradesh	0	0	0
10	Jharkhand	110	52	58
11	Karnataka	4	2	2
12	Kerala	0	0	0
13	Madhya Pradesh	107	4	103
14	Maharashtra	19	11	8
15	Manipur	2	1	1
16	Meghalaya	2	2	0
17	Mizoram	0	0	0
18	Nagaland	5	5	0
19	Odisha	134	25	109
20	Punjab	N App	N App	N App
21	Rajasthan	64	12	52
22	Sikkim	N App	N App	N App
23	Tamil Nadu	0	0	0
24	Telangana	9	5	4
25	Tripura	9	9	0
26	Uttarakhand	2	1	1
27	Uttar Pradesh	N App	N App	N App
28	West Bengal	6	0	6
29	Andaman & Nicobar Islands	1	0	1
30	Chandigarh	N App	N App	N App
31	The Dadra and Nagar Haveli and Daman and Diu	N App	N App	N App
32	Delhi	N App	N App	N App
33	Jammu and Kashmir	10	4	6
34	Ladakh	12	3	9
35	Lakshadweep	1	0	1
36	Puducherry	N App	N App	N App

Note: N App - Not Applicable

Table 101.

PHYSICIANS AT FRU & NON - FRU CHCS IN TRIBAL AREAS							
S. No.	State/UT	(As on 31st March 2024)					
		Total Number of FRU CHCs functioning	Sanctioned [S]	In Position [P]	Total Number of Non - FRU CHCs functioning	Sanctioned [S]	In Position [P]
1	Andhra Pradesh	20	21	16	0	0	0
2	Arunachal Pradesh	1	1	1	55	18	18
3	Assam	2	1	1	35	24	17
4	Bihar	1	0	0	0	N App	N App
5	Chhattisgarh	13	19	18	82	72	16
6	Goa	N App	N App	N App	N App	N App	N App
7	Gujarat	9	4	1	79	23	3
8	Haryana	N App	N App	N App	N App	N App	N App
9	Himachal Pradesh	0	0	0	5	0	0
10	Jharkhand	16	14	14	96	96	38
11	Karnataka	0	0	0	7	4	2
12	Kerala	1	0	0	25	0	0
13	Madhya Pradesh	6	6	3	101	101	1
14	Maharashtra	12	0	0	60	19	11
15	Manipur	0	0	0	6	2	1
16	Meghalaya	1	0	0	27	2	2
17	Mizoram	9	0	0	0	0	0
18	Nagaland	4	1	1	21	4	4
19	Odisha	6	6	0	128	128	25
20	Punjab	N App	N App	N App	N App	N App	N App
21	Rajasthan	7	6	2	78	58	10
22	Sikkim	0	N App	N App	0	N App	N App
23	Tamil Nadu	18	0	0	0	0	0
24	Telangana	9	9	5	0	0	0
25	Tripura	1	1	1	7	8	8
26	Uttarakhand	0	0	0	2	2	1
27	Uttar Pradesh	N App	N App	N App	N App	N App	N App
28	West Bengal	3	1	0	26	5	0
29	Andaman & Nicobar Islands	0	0	0	1	1	0
30	Chandigarh	N App	N App	N App	N App	N App	N App
31	The Dadra and Nagar Haveli and Daman and Diu	0	N App	N App	0	N App	N App
32	Delhi	N App	N App	N App	N App	N App	N App
33	Jammu and Kashmir	11	10	4	0	0	0
34	Ladakh	6	12	3	1	0	0
35	Lakshadweep	2	1	0	1	0	0
36	Puducherry	N App	N App	N App	N App	N App	N App

Note: N App - Not Applicable

Table 102.

PAEDIATRICIANS AT COMMUNITY HEALTH CENTRES IN TRIBAL AREAS				
S.No.	State/UT	(As on 31st March 2024)		
		Sanctioned	In Position	Vacant
		[S]	[P]	[S-P]
1	Andhra Pradesh	21	16	5
2	Arunachal Pradesh	1	1	0
3	Assam	7	6	1
4	Bihar	0	0	0
5	Chhattisgarh	91	8	83
6	Goa	N App	N App	N App
7	Gujarat	45	13	32
8	Haryana	N App	N App	N App
9	Himachal Pradesh	0	0	0
10	Jharkhand	112	15	97
11	Karnataka	5	1	4
12	Kerala	1	1	0
13	Madhya Pradesh	107	4	103
14	Maharashtra	56	29	27
15	Manipur	2	0	2
16	Meghalaya	1	1	0
17	Mizoram	0	0	0
18	Nagaland	1	1	0
19	Odisha	126	26	100
20	Punjab	N App	N App	N App
21	Rajasthan	37	10	27
22	Sikkim	N App	N App	N App
23	Tamil Nadu	0	0	0
24	Telangana	11	8	3
25	Tripura	0	0	0
26	Uttarakhand	2	1	1
27	Uttar Pradesh	N App	N App	N App
28	West Bengal	3	1	2
29	Andaman & Nicobar Islands	1	0	1
30	Chandigarh	N App	N App	N App
31	The Dadra and Nagar Haveli and Daman and Diu	N App	N App	N App
32	Delhi	N App	N App	N App
33	Jammu and Kashmir	9	5	4
34	Ladakh	11	3	8
35	Lakshadweep	2	0	2
36	Puducherry	N App	N App	N App

Note:N App - Not Applicable

Table 103.

PAEDIATRICIANS AT FRU & NON - FRU CHCS IN TRIBAL AREAS							
S. No.	State/UT	(As on 31st March 2024)					
		Total Number of FRU CHCs functioning	Sanctioned [S]	In Position [P]	Total Number of Non - FRU CHCs functioning	Sanctioned [S]	In Position [P]
1	Andhra Pradesh	20	21	16	0	0	0
2	Arunachal Pradesh	1	1	1	55	0	0
3	Assam	2	2	2	35	5	4
4	Bihar	1	0	0	0	N App	N App
5	Chhattisgarh	13	13	3	82	78	5
6	Goa	N App	N App	N App	N App	N App	N App
7	Gujarat	9	9	4	79	36	9
8	Haryana	N App	N App	N App	N App	N App	N App
9	Himachal Pradesh	0	0	0	5	0	0
10	Jharkhand	16	16	15	96	96	0
11	Karnataka	0	0	0	7	5	1
12	Kerala	1	1	1	25	0	0
13	Madhya Pradesh	6	6	1	101	101	3
14	Maharashtra	12	13	9	60	43	20
15	Manipur	0	0	0	6	2	0
16	Meghalaya	1	1	1	27	0	0
17	Mizoram	9	0	0	0	0	0
18	Nagaland	4	0	0	21	1	1
19	Odisha	6	6	1	128	120	25
20	Punjab	N App	N App	N App	N App	N App	N App
21	Rajasthan	7	6	3	78	31	7
22	Sikkim	0	N App	N App	0	N App	N App
23	Tamil Nadu	18	0	0	0	0	0
24	Telangana	9	11	8	0	0	0
25	Tripura	1	0	0	7	0	0
26	Uttarakhand	0	0	0	2	2	1
27	Uttar Pradesh	N App	N App	N App	N App	N App	N App
28	West Bengal	3	3	1	26	0	0
29	Andaman & Nicobar Islands	0	0	0	1	1	0
30	Chandigarh	N App	N App	N App	N App	N App	N App
31	The Dadra and Nagar Haveli and Daman and Diu	0	N App	N App	0	N App	N App
32	Delhi	N App	N App	N App	N App	N App	N App
33	Jammu and Kashmir	11	9	5	0	0	0
34	Ladakh	6	11	3	1	0	0
35	Lakshadweep	2	2	0	1	0	0
36	Puducherry	N App	N App	N App	N App	N App	N App

Note: N App - Not Applicable

Table 104.

TOTAL SPECIALISTS AT CHCs IN TRIBAL AREAS				
Total Specialists [Surgeons, OB&GY, Physicians & Paediatricians]				
S.No.	State/UT	(As on 31st March 2024)		
		Sanctioned	In Position	Vacant
		[S]	[P]	[S-P]
1	Andhra Pradesh	92	65	27
2	Arunachal Pradesh	22	22	0
3	Assam	44	32	12
4	Bihar	0	0	0
5	Chhattisgarh	353	64	289
6	Goa	N App	N App	N App
7	Gujarat	154	36	118
8	Haryana	N App	N App	N App
9	Himachal Pradesh	0	0	0
10	Jharkhand	444	107	337
11	Karnataka	19	7	12
12	Kerala	2	2	0
13	Madhya Pradesh	428	20	408
14	Maharashtra	163	87	76
15	Manipur	8	1	7
16	Meghalaya	6	6	0
17	Mizoram	0	0	0
18	Nagaland	9	9	0
19	Odisha	506	89	417
20	Punjab	N App	N App	N App
21	Rajasthan	193	33	160
22	Sikkim	N App	N App	N App
23	Tamil Nadu	19	15	4
24	Telangana	42	22	20
25	Tripura	11	11	0
26	Uttarakhand	8	3	5
27	Uttar Pradesh	N App	N App	N App
28	West Bengal	13	5	8
29	Andaman & Nicobar Islands	4	0	4
30	Chandigarh	N App	N App	N App
31	The Dadra and Nagar Haveli and Daman and Diu	N App	N App	N App
32	Delhi	N App	N App	N App
33	Jammu and Kashmir	39	16	23
34	Ladakh	43	13	30
35	Lakshadweep	7	0	7
36	Puducherry	N App	N App	N App

Note: N App - Not Applicable

Table 105.

COMMUNITY HEALTH CENTRES having ALL FOUR SPECIALISTS in Tribal Areas			
S.No.	State/UT	(As on 31st March 2024)	
		Number of CHCs Functioning	With all four specialists [Surgeons, OB&GY, Physicians & Paediatricians]
1	Andhra Pradesh	20	8
2	Arunachal Pradesh	56	0
3	Assam	37	1
4	Bihar	1	0
5	Chhattisgarh	95	1
6	Goa	N App	N App
7	Gujarat	88	3
8	Haryana	N App	N App
9	Himachal Pradesh	5	0
10	Jharkhand	112	6
11	Karnataka	7	1
12	Kerala	26	0
13	Madhya Pradesh	107	0
14	Maharashtra	72	16
15	Manipur	6	0
16	Meghalaya	28	0
17	Mizoram	9	0
18	Nagaland	25	0
19	Odisha	134	2
20	Punjab	N App	N App
21	Rajasthan	85	1
22	Sikkim	0	N App
23	Tamil Nadu	18	0
24	Telangana	9	2
25	Tripura	8	0
26	Uttarakhand	2	2
27	Uttar Pradesh	N App	N App
28	West Bengal	29	1
29	Andaman & Nicobar Islands	1	0
30	Chandigarh	N App	N App
31	The Dadra and Nagar Haveli and Daman and Diu	0	N App
32	Delhi	N App	N App
33	Jammu and Kashmir	11	2
34	Ladakh	7	1
35	Lakshadweep	3	0
36	Puducherry	N App	N App

Note: N App - Not Applicable

Table 106.

ANAESTHETISTS AT CHCs IN TRIBAL AREAS				
S.No.	State/UT	(As on 31st March 2024)		
		Sanctioned	In Position	Vacant
		[S]	[P]	[S-P]
1	Andhra Pradesh	21	17	4
2	Arunachal Pradesh	1	1	0
3	Assam	5	3	2
4	Bihar	0	0	0
5	Chhattisgarh	44	4	40
6	Goa	N App	N App	N App
7	Gujarat	30	10	20
8	Haryana	N App	N App	N App
9	Himachal Pradesh	0	0	0
10	Jharkhand	112	7	105
11	Karnataka	5	1	4
12	Kerala	0	0	0
13	Madhya Pradesh	107	2	105
14	Maharashtra	37	20	17
15	Manipur	1	0	1
16	Meghalaya	1	1	0
17	Mizoram	0	0	0
18	Nagaland	0	0	0
19	Odisha	0	1	**
20	Punjab	N App	N App	N App
21	Rajasthan	20	4	16
22	Sikkim	N App	N App	N App
23	Tamil Nadu	0	0	0
24	Telangana	11	6	5
25	Tripura	0	0	0
26	Uttarakhand	5	1	4
27	Uttar Pradesh	N App	N App	N App
28	West Bengal	1	0	1
29	Andaman & Nicobar Islands	0	0	0
30	Chandigarh	N App	N App	N App
31	The Dadra and Nagar Haveli and Daman and Diu	N App	N App	N App
32	Delhi	N App	N App	N App
33	Jammu and Kashmir	8	3	5
34	Ladakh	5	1	4
35	Lakshadweep	2	0	2
36	Puducherry	N App	N App	N App

Notes: *** Surplus*

N App - Not Applicable

Table 107.

General Duty Medical Officers (GDMOs) - Ayush AT CHCs IN TRIBAL AREAS				
S.No.	State/UT	(As on 31st March 2024)		
		Sanctioned	In Position	Vacant
		[S]	[P]	[S-P]
1	Andhra Pradesh	2	2	0
2	Arunachal Pradesh	0	42	**
3	Assam	44	42	2
4	Bihar	0	0	0
5	Chhattisgarh	272	243	29
6	Goa	N App	N App	N App
7	Gujarat	0	0	0
8	Haryana	N App	N App	N App
9	Himachal Pradesh	2	1	1
10	Jharkhand	452	185	267
11	Karnataka	4	2	2
12	Kerala	0	0	0
13	Madhya Pradesh	107	16	91
14	Maharashtra	139	105	34
15	Manipur	7	6	1
16	Meghalaya	60	55	5
17	Mizoram	8	8	0
18	Nagaland	49	50	**
19	Odisha	562	453	109
20	Punjab	N App	N App	N App
21	Rajasthan	17	5	12
22	Sikkim	N App	N App	N App
23	Tamil Nadu	22	19	3
24	Telangana	3	3	0
25	Tripura	0	0	0
26	Uttarakhand	5	9	**
27	Uttar Pradesh	N App	N App	N App
28	West Bengal	55	41	14
29	Andaman & Nicobar Islands	1	1	0
30	Chandigarh	N App	N App	N App
31	The Dadra and Nagar Haveli and Daman and Diu	N App	N App	N App
32	Delhi	N App	N App	N App
33	Jammu and Kashmir	32	29	3
34	Ladakh	0	0	0
35	Lakshadweep	6	6	0
36	Puducherry	N App	N App	N App

Notes: *** Surplus.*

N App - Not Applicable

Table 108.

General Duty Medical Officers (GDMOs) / Medical Officers - Allopathic at CHCs IN TRIBAL AREAS				
S.No.	State/UT	(As on 31st March 2024)		
		Sanctioned	In Position	Vacant
		[S]	[P]	[S-P]
1	Andhra Pradesh	46	44	2
2	Arunachal Pradesh	110	110	0
3	Assam	132	109	23
4	Bihar	0	0	0
5	Chhattisgarh	478	259	219
6	Goa	N App	N App	N App
7	Gujarat	301	218	83
8	Haryana	N App	N App	N App
9	Himachal Pradesh	20	16	4
10	Jharkhand	672	390	282
11	Karnataka	4	2	2
12	Kerala	89	84	5
13	Madhya Pradesh	321	298	23
14	Maharashtra	158	125	33
15	Manipur	41	39	2
16	Meghalaya	103	99	4
17	Mizoram	12	12	0
18	Nagaland	49	50	**
19	Odisha	1611	718	893
20	Punjab	N App	N App	N App
21	Rajasthan	278	203	75
22	Sikkim	N App	N App	N App
23	Tamil Nadu	58	39	19
24	Telangana	25	12	13
25	Tripura	29	29	0
26	Uttarakhand	18	21	**
27	Uttar Pradesh	N App	N App	N App
28	West Bengal	137	122	15
29	Andaman & Nicobar Islands	3	3	0
30	Chandigarh	N App	N App	N App
31	The Dadra and Nagar Haveli and Daman and Diu	N App	N App	N App
32	Delhi	N App	N App	N App
33	Jammu and Kashmir	93	58	35
34	Ladakh	47	25	22
35	Lakshadweep	16	13	3
36	Puducherry	N App	N App	N App

*Notes: ** Surplus*

N App - Not Applicable

Table 109.

RADIOGRAPHERS AT COMMUNITY HEALTH CENTRES IN TRIBAL AREAS				
S.No.	State/UT	(As on 31st March 2024)		
		Sanctioned	In Position	Vacant
		[S]	[P]	[S-P]
1	Andhra Pradesh	21	19	2
2	Arunachal Pradesh	14	14	0
3	Assam	29	24	5
4	Bihar	0	0	0
5	Chhattisgarh	101	81	20
6	Goa	N App	N App	N App
7	Gujarat	66	32	34
8	Haryana	N App	N App	N App
9	Himachal Pradesh	6	3	3
10	Jharkhand	112	43	69
11	Karnataka	5	3	2
12	Kerala	2	2	0
13	Madhya Pradesh	107	62	45
14	Maharashtra	51	42	9
15	Manipur	4	2	2
16	Meghalaya	29	27	2
17	Mizoram	7	7	0
18	Nagaland	4	4	0
19	Odisha	96	31	65
20	Punjab	N App	N App	N App
21	Rajasthan	113	62	51
22	Sikkim	N App	N App	N App
23	Tamil Nadu	11	7	4
24	Telangana	7	2	5
25	Tripura	6	6	0
26	Uttarakhand	2	2	0
27	Uttar Pradesh	N App	N App	N App
28	West Bengal	15	12	3
29	Andaman & Nicobar Islands	1	1	0
30	Chandigarh	N App	N App	N App
31	The Dadra and Nagar Haveli and Daman and Diu	N App	N App	N App
32	Delhi	N App	N App	N App
33	Jammu and Kashmir	36	27	9
34	Ladakh	15	12	3
35	Lakshadweep	7	6	1
36	Puducherry	N App	N App	N App

Note: N App - Not Applicable

Table 110.

PHARMACISTS AT CHCs IN TRIBAL AREAS				
S.No.	State/UT	(As on 31st March 2024)		
		Sanctioned	In Position	Vacant
		[S]	[P]	[S-P]
1	Andhra Pradesh	34	24	10
2	Arunachal Pradesh	37	37	0
3	Assam	69	65	4
4	Bihar	0	0	0
5	Chhattisgarh	184	137	47
6	Goa	N App	N App	N App
7	Gujarat	92	82	10
8	Haryana	N App	N App	N App
9	Himachal Pradesh	5	3	2
10	Jharkhand	336	118	218
11	Karnataka	12	4	8
12	Kerala	50	48	2
13	Madhya Pradesh	214	154	60
14	Maharashtra	125	114	11
15	Manipur	8	6	2
16	Meghalaya	37	37	0
17	Mizoram	8	8	0
18	Nagaland	36	38	**
19	Odisha	317	258	59
20	Punjab	N App	N App	N App
21	Rajasthan	117	65	52
22	Sikkim	N App	N App	N App
23	Tamil Nadu	23	14	9
24	Telangana	12	10	2
25	Tripura	14	14	0
26	Uttarakhand	4	4	0
27	Uttar Pradesh	N App	N App	N App
28	West Bengal	52	40	12
29	Andaman & Nicobar Islands	2	2	0
30	Chandigarh	N App	N App	N App
31	The Dadra and Nagar Haveli and Daman and Diu	N App	N App	N App
32	Delhi	N App	N App	N App
33	Jammu and Kashmir	62	52	10
34	Ladakh	23	22	1
35	Lakshadweep	11	9	2
36	Puducherry	N App	N App	N App

*Notes: ** Surplus*

N App - Not Applicable

Table 111.

LAB TECHNICIANS AT CHCs IN TRIBAL AREAS				
S.No.	State/UT	(As on 31st March 2024)		
		Sanctioned	In Position	Vacant
		[S]	[P]	[S-P]
1	Andhra Pradesh	40	39	1
2	Arunachal Pradesh	73	73	0
3	Assam	77	67	10
4	Bihar	0	0	0
5	Chhattisgarh	250	204	46
6	Goa	N App	N App	N App
7	Gujarat	99	93	6
8	Haryana	N App	N App	N App
9	Himachal Pradesh	9	2	7
10	Jharkhand	448	201	247
11	Karnataka	14	12	2
12	Kerala	41	41	0
13	Madhya Pradesh	107	188	**
14	Maharashtra	104	100	4
15	Manipur	15	14	1
16	Meghalaya	62	61	1
17	Mizoram	21	21	0
18	Nagaland	66	68	**
19	Odisha	346	266	80
20	Punjab	N App	N App	N App
21	Rajasthan	164	103	61
22	Sikkim	N App	N App	N App
23	Tamil Nadu	27	24	3
24	Telangana	9	5	4
25	Tripura	10	10	0
26	Uttarakhand	2	2	0
27	Uttar Pradesh	N App	N App	N App
28	West Bengal	64	54	10
29	Andaman & Nicobar Islands	1	1	0
30	Chandigarh	N App	N App	N App
31	The Dadra and Nagar Haveli and Daman and Diu	N App	N App	N App
32	Delhi	N App	N App	N App
33	Jammu and Kashmir	59	53	6
34	Ladakh	18	17	1
35	Lakshadweep	10	9	1
36	Puducherry	N App	N App	N App

*Notes: ** Surplus.*

N App - Not Applicable

Table 112.

NURSING STAFF AT CHCs IN TRIBAL AREAS				
S.No.	State/UT	(As on 31st March 2024)		
		Sanctioned	In Position	Vacant
		[S]	[P]	[S-P]
1	Andhra Pradesh	193	185	8
2	Arunachal Pradesh	232	232	0
3	Assam	288	262	26
4	Bihar	0	0	0
5	Chhattisgarh	1411	845	566
6	Goa	N App	N App	N App
7	Gujarat	645	636	9
8	Haryana	N App	N App	N App
9	Himachal Pradesh	22	7	15
10	Jharkhand	597	486	111
11	Karnataka	54	52	2
12	Kerala	120	116	4
13	Madhya Pradesh	1125	923	202
14	Maharashtra	664	566	98
15	Manipur	35	28	7
16	Meghalaya	233	229	4
17	Mizoram	49	49	0
18	Nagaland	125	129	**
19	Odisha	1130	608	522
20	Punjab	N App	N App	N App
21	Rajasthan	856	683	173
22	Sikkim	N App	N App	N App
23	Tamil Nadu	113	102	11
24	Telangana	107	89	18
25	Tripura	52	52	0
26	Uttarakhand	6	6	0
27	Uttar Pradesh	N App	N App	N App
28	West Bengal	357	320	37
29	Andaman & Nicobar Islands	10	10	0
30	Chandigarh	N App	N App	N App
31	The Dadra and Nagar Haveli and Daman and Diu	N App	N App	N App
32	Delhi	N App	N App	N App
33	Jammu and Kashmir	93	60	33
34	Ladakh	50	41	9
35	Lakshadweep	35	33	2
36	Puducherry	N App	N App	N App

*Notes: ** Surplus*

N App - Not Applicable

SECTION VII.

HUMAN RESOURCES AT SDH, DH & MEDICAL COLLEGE

Table 113.

DOCTORS AND SPECIALISTS AT STANDALONE DISTRICT HOSPITAL AND SUB DISTRICT/ SUB DIVISIONAL HOSPITAL									
		(As on 31st March 2024)							
S.No.	State/UT	STANDALONE DISTRICT HOSPITAL				SUB DISTRICT/ SUB DIVISIONAL HOSPITAL			
		DOCTORS		SPECIALISTS*		DOCTORS		SPECIALISTS*	
		Sanctioned	In Position	Sanctioned	In Position	Sanctioned	In Position	Sanctioned	In Position
1	Andhra Pradesh	110	96	254	208	311	250	990	804
2	Arunachal Pradesh	188	188	152	152	N App	N App	N App	N App
3	Assam	202	191	454	474	94	90	136	119
4	Bihar	767	513	1259	632	667	365	1181	386
5	Chhattisgarh	479	384	564	281	89	84	59	13
6	Goa	89	87	133	111	53	48	58	41
7	Gujarat	238	198	525	382	321	231	593	334
8	Haryana	979	653	708	653	691	373	300	239
9	Himachal Pradesh	159	157	0	158	883	628	0	259
10	Jharkhand	462	250	357	338	221	211	130	94
11	Karnataka	217	169	397	345	620	390	1613	1262
12	Kerala	541	519	1383	1266	883	819	688	639
13	Madhya Pradesh	855	1163	1667	1232	1255	467	1222	180
14	Maharashtra	864	730	721	477	881	740	622	504
15	Manipur	285	208	130	99	14	14	4	4
16	Meghalaya	219	215	238	191	4	4	2	2
17	Mizoram	111	111	259	259	7	7	6	6
18	Nagaland	106	109	147	154	N App	N App	N App	N App
19	Odisha	3273	1210	902	616	909	248	276	143
20	Punjab	378	237	808	671	368	177	648	388
21	Rajasthan	1096	804	1227	937	577	395	862	546
22	Sikkim	54	34	75	67	N App	N App	N App	N App
23	Tamil Nadu	142	126	1025	946	404	350	2256	1945
24	Telangana	78	56	496	277	210	157	1223	564
25	Tripura	41	75	111	167	108	108	52	52
26	Uttarakhand	546	400	354	257	369	234	549	231
27	Uttar Pradesh	936	531	2922	1916	N App	N App	N App	N App
28	West Bengal	891	287	873	554	1367	720	2408	1818
29	Andaman & Nicobar Islands	11	6	1	1	N App	N App	N App	N App
30	Chandigarh	24	24	87	87	7	7	18	18
31	The Dadra and Nagar Haveli and Daman and Diu	28	19	44	27	14	14	6	6
32	Delhi	385	309	645	397	17	9	61	48
33	Jammu and Kashmir	399	316	307	222	N App	N App	N App	N App
34	Ladakh	65	35	71	70	N App	N App	N App	N App
35	Lakshadweep	14	13	17	13	13	13	21	12
36	Puducherry	226	169	97	59	N App	N App	N App	N App
All India/Total		**15458**	**10592**	**19410**	**14696**	**11357**	**7153**	**15984**	**10657**

Note:

* Specialists include Physician/General Medicine, General Surgeon, OBGY, Paediatrician, Anaesthetists, Ophthalmologist, Orthopaedics, Radiologist, Ear–Nose–Throat (ENT), Dermatologist/Venereologist, Psychiatrist, Neonatologist, Emergency Medicine, Forensic Specialist, Physical Medicine & Rehabilitation (PMR) Specialist, Biochemist, Microbiologist, Pathologist, Oncologist, Cardiologist, Nephrologist, Urologist, Gastroenterologist, Dental Surgeon (MDS), AYUSH Specialist

Table 114.

DOCTORS AND SPECIALISTS AT STANDALONE MEDICAL COLLEGE AND MEDICAL COLLEGE FUNCTIONING AS DISTRICT HOSPITAL									
		(As on 31st March 2024)							
S.No.	State/UT	STANDALONE MEDICAL COLLEGE				MEDICAL COLLEGE FUNCTIONING AS DISTRICT HOSPITAL			
		DOCTORS		SPECIALISTS*		DOCTORS		SPECIALISTS*	
		Sanctioned	In Position	Sanctioned	In Position	Sanctioned	In Position	Sanctioned	In Position
1	Andhra Pradesh	419	345	3278	2532	0	0	0	0
2	Arunachal Pradesh	28	28	81	81	0	0	0	0
3	Assam	1133	733	2804	2143	0	0	0	0
4	Bihar	210	134	2342	955	32	14	119	52
5	Chhattisgarh	541	340	458	274	240	208	431	211
6	Goa	335	249	78	39	0	0	0	0
7	Gujarat	514	406	2512	1889	0	0	0	0
8	Haryana	1038	844	1219	624	0	0	0	0
9	Himachal Pradesh	85	83	501	386	42	27	0	195
10	Jharkhand	85	63	586	338	0	0	0	0
11	Karnataka	88	65	1678	1051	105	59	2090	1155
12	Kerala	354	291	2095	1781	0	0	0	0
13	Madhya Pradesh	1550	819	4138	2203	0	0	0	0
14	Maharashtra	4055	3204	2489	1814	829	575	488	332
15	Manipur	285	179	561	364	72	55	35	24
16	Meghalaya	0	0	0	0	0	0	0	0
17	Mizoram	37	37	106	106	0	0	0	0
18	Nagaland	150	104	150	77	0	0	0	0
19	Odisha	2576	1894	2526	1782	0	0	0	0
20	Punjab	16	8	1319	801	0	0	0	0
21	Rajasthan	763	573	1554	1114	162	123	368	287
22	Sikkim	0	0	0	0	0	0	0	0
23	Tamil Nadu	804	646	5218	4253	0	0	0	0
24	Telangana	32	24	407	323	242	124	2198	1125
25	Tripura	93	93	122	122	0	0	0	0
26	Uttarakhand	480	320	563	229	0	0	0	0
27	Uttar Pradesh	78	54	1391	826	0	0	0	0
28	West Bengal	1001	760	2513	3203	0	0	0	0
29	Andaman & Nicobar Islands	0	0	0	0	10	9	44	37
30	Chandigarh	21	21	246	242	0	0	0	0
31	The Dadra and Nagar Haveli and Daman and Diu	46	36	25	11	0	0	0	0
32	Delhi	425	300	958	739	0	0	0	0
33	Jammu and Kashmir	1301	895	1940	1038	0	0	0	0
34	Ladakh	0	0	0	0	0	0	0	0
35	Lakshadweep	0	0	0	0	0	0	0	0
36	Puducherry	400	383	195	182	0	0	0	0
All India/Total		**18943**	**13931**	**44053**	**31522**	**1734**	**1194**	**5773**	**3418**

Notes: Medical College refers to State-owned Medical College/Medical College and Hospital.

* Specialists include Physician/General Medicine, General Surgeon, OBGY, Paediatrician, Anaesthetists, Ophthalmologist, Orthopaedics, Radiologist, Ear–Nose–Throat (ENT), Dermatologist/Venereologist, Psychiatrist, Neonatologist, Emergency Medicine, Forensic Specialist, Physical Medicine & Rehabilitation (PMR) Specialist, Biochemist, Microbiologist, Pathologist, Oncologist, Cardiologist, Nephrologist, Urologist, Gastroenterologist, Dental Surgeon (MDS), AYUSH Specialist

Table 115.

STAFF NURSE AND PARA MEDICAL & ALLIED STAFF AT STANDALONE DISTRICT HOSPITAL AND SUB DISTRICT/ SUB DIVISIONAL HOSPITAL									
S.No.	State/UT	(As on 31st March 2024)							
		STANDALONE DISTRICT HOSPITAL				SUB DISTRICT/ SUB DIVISIONAL HOSPITAL			
		STAFF NURSE		PARA MEDICAL & ALLIED STAFF*		STAFF NURSE		PARA MEDICAL & ALLIED STAFF*	
		Sanctioned	In Position	Sanctioned	In Position	Sanctioned	In Position	Sanctioned	In Position
1	Andhra Pradesh	493	449	282	261	1815	1629	1054	965
2	Arunachal Pradesh	394	394	331	331	N App	N App	N App	N App
3	Assam	1297	1468	616	674	359	356	200	178
4	Bihar	3553	2005	1326	474	2305	981	977	236
5	Chhattisgarh	1813	1554	1269	1028	191	129	114	87
6	Goa	380	355	187	158	147	130	72	62
7	Gujarat	1357	1236	633	511	1631	1472	753	552
8	Haryana	2318	2106	1601	1096	1119	983	776	451
9	Himachal Pradesh	367	343	352	277	1302	935	881	631
10	Jharkhand	966	928	1008	826	273	64	273	107
11	Karnataka	1102	900	1129	396	4035	3551	1832	1448
12	Kerala	4040	3819	2775	2732	2159	2065	2341	2230
13	Madhya Pradesh	6485	8813	3021	1920	2250	1728	3452	944
14	Maharashtra	2940	2514	1986	1745	2159	1904	1554	1346
15	Manipur	180	154	158	138	14	14	11	11
16	Meghalaya	1051	1048	430	422	12	12	15	15
17	Mizoram	695	695	377	377	24	24	31	31
18	Nagaland	452	470	331	345	N App	N App	N App	N App
19	Odisha	4969	2578	1578	1096	874	570	451	335
20	Punjab	1486	1059	765	674	785	532	640	491
21	Rajasthan	4210	3623	1912	1328	2890	1824	977	688
22	Sikkim	400	381	300	294	N App	N App	N App	N App
23	Tamil Nadu	2229	2135	795	680	3378	3189	1711	1333
24	Telangana	812	786	268	182	1287	1027	654	408
25	Tripura	292	532	184	266	252	250	166	166
26	Uttarakhand	1451	978	835	560	1210	765	612	468
27	Uttar Pradesh	5783	4369	2894	2471	N App	N App	N App	N App
28	West Bengal	3897	3307	2001	1511	9111	7186	1353	1178
29	Andaman & Nicobar Islands	14	9	19	11	N App	N App	N App	N App
30	Chandigarh	327	206	449	195	31	31	48	48
31	The Dadra and Nagar Haveli and Daman and Diu	100	91	50	38	51	51	31	31
32	Delhi	3974	2358	1052	584	100	83	43	40
33	Jammu and Kashmir	815	649	759	566	N App	N App	N App	N App
34	Ladakh	172	181	168	183	N App	N App	N App	N App
35	Lakshadweep	35	33	79	59	39	38	71	57
36	Puducherry	517	464	1847	1277	N App	N App	N App	N App
All India/Total		**61366**	**52990**	**33767**	**25686**	**39803**	**31523**	**21093**	**14537**

Note:

* Para medical & Allied Staff include Psychiatric Nurse (under National Mental Health Programme), Community Nurse (under National Mental Health Programme), Total Laboratory Technician, Radiographer/X-Ray Technician, Pharmacist, Counsellor/Health Educator, Physiotherapist, OT Technician, Dental Technician, Dental Hygienist, Psychologist/Clinical Psychologist, Dialysis Technicians, Dialysis Nurse, Dietician, Medical Social Worker/Psychiatric Social Worker, ECG/EEG Technician, Optometrist/Refractionist/Ophthalmic Assistant, Audiologist, Audimetricist, Dermatology/STD/Leprosy Technician – Lab, Laundry Technician, CSSD (Central Sterile Services Department) Technician, Store Keeper, Dental Assistant, Assistant Dietician, TSSU (Theatre Sterile Supply Unit) Assistant, Laundry Assistant, CSSD (Central Sterile Services Department) Assistant, Dresser, Public Relations Officer (PRO)/Receptionist, GR Helpdesk Facilitator.

Table 116.

STAFF NURSE AT STANDALONE MEDICAL COLLEGE AND MEDICAL COLLEGE FUNCTIONING AS DISTRICT HOSPITAL					
S.No.	State/UT	(As on 31st March 2024)			
		STANDALONE MEDICAL COLLEGE		MEDICAL COLLEGE FUNCTIONING AS DISTRICT HOSPITAL	
		Sanctioned	In Position	Sanctioned	In Position
1	Andhra Pradesh	7515	5678	0	0
2	Arunachal Pradesh	0	60	0	0
3	Assam	4208	3768	0	0
4	Bihar	5875	4028	629	220
5	Chhattisgarh	1164	582	603	272
6	Goa	1241	1072	0	0
7	Gujarat	10036	8219	0	0
8	Haryana	2249	1833	0	0
9	Himachal Pradesh	1892	1280	446	301
10	Jharkhand	1634	1389	0	0
11	Karnataka	4916	3413	572	390
12	Kerala	3867	3632	0	0
13	Madhya Pradesh	5514	3527	0	0
14	Maharashtra	9757	8149	3054	2159
15	Manipur	1006	934	55	43
16	Meghalaya	0	0	0	0
17	Mizoram	185	185	0	0
18	Nagaland	201	108	0	0
19	Odisha	5361	4021	0	0
20	Punjab	3702	2592	0	0
21	Rajasthan	9596	8119	1559	1512
22	Sikkim	0	0	0	0
23	Tamil Nadu	10183	9089	0	0
24	Telangana	1114	996	4384	3831
25	Tripura	548	548	0	0
26	Uttarakhand	1038	832	0	0
27	Uttar Pradesh	6149	2370	0	0
28	West Bengal	13626	11095	0	0
29	Andaman & Nicobar Islands	0	0	160	145
30	Chandigarh	724	724	0	0
31	The Dadra and Nagar Haveli and Daman and Diu	109	109	0	0
32	Delhi	1881	1450	0	0
33	Jammu and Kashmir	4721	3373	0	0
34	Ladakh	0	0	0	0
35	Lakshadweep	0	0	0	0
36	Puducherry	195	190	0	0
All India/Total		**120207**	**93365**	**11462**	**8873**

Note: Medical College refers to State-owned Medical College/Medical College and Hospital.

SECTION VIII.

RURAL HEALTH CARE - Some Parameters of Achievement

Table 117.

AVERAGE RURAL POPULATION COVERED by SC, PHC and CHC				
		(As on 31st March 2024)		
S. No.	State/UT	Average Rural Population [mid-year population as on 1st March 2024] covered by a		
		Sub Centre	PHC	CHC
1	Andhra Pradesh	3,031	29,337	241,453
2	Arunachal Pradesh	2,856	9,125	20,857
3	Assam	6,452	32,787	159,131
4	Bihar	10,471	66,924	363,548
5	Chhattisgarh	4,381	28,765	129,526
6	Goa	1,808	17,476	367,000
7	Gujarat	3,992	24,662	103,802
8	Haryana	6,910	44,707	171,814
9	Himachal Pradesh	3,179	12,146	65,971
10	Jharkhand	7,617	94,945	154,911
11	Karnataka	4,303	17,616	198,619
12	Kerala	1,656	10,381	38,292
13	Madhya Pradesh	6,056	43,074	189,948
14	Maharashtra	6,079	34,032	250,792
15	Manipur	5,601	29,595	273,750
16	Meghalaya	5,776	23,103	99,259
17	Mizoram	1,898	10,000	62,222
18	Nagaland	2,658	9,504	148,500
19	Odisha	5,713	29,509	114,282
20	Punjab	6,258	45,035	212,845
21	Rajasthan	4,074	24,434	81,391
22	Sikkim	2,282	14,167	170,000
23	Tamil Nadu	4,059	24,992	91,142
24	Telangana	4,652	33,042	677,931
25	Tripura	2,609	22,495	138,722
26	Uttarakhand	4,165	13,752	146,686
27	Uttar Pradesh	7,071	59,879	193,707
28	West Bengal	4,989	68,931	180,694
29	Andaman & Nicobar Islands	1,778	10,182	56,000
30	Chandigarh	N App	N App	N App
31	The Dadra and Nagar Haveli and Daman and Diu	2,553	20,000	80,000
32	Delhi	10,571	24,667	N App
33	Jammu and Kashmir	3,911	10,725	206,109
34	Ladakh	715	6,438	29,429
35	Lakshadweep	N App	N App	N App
36	Puducherry	9,241	19,960	166,333
All India/Total		**5,412**	**35,100**	**160,501**

Notes:

No CHC functioning in Delhi under rural areas

Chandigarh UT has no Rural area.

Lakshadweep has no Rural population.

N App: Not applicable

Table 118.

AVERAGE AREA AND RADIAL DISTANCE COVERED BY HEALTH FACILITIES							
		(As on 31st March 2024)					
S. No.	State/UT	Average Area [Sq. Km.] covered by a			Average Radial Distance [Kms] covered by a		
		Sub Centre	PHC	CHC	Sub Centre	PHC	CHC
1	Andhra Pradesh	14.69	96.38	936.64	2.16	5.54	17.26
2	Arunachal Pradesh	197.51	624.95	1495.41	7.93	14.10	21.81
3	Assam	16.35	76.98	361.47	2.28	4.95	10.72
4	Bihar	8.75	52.46	303.75	1.67	4.09	9.83
5	Chhattisgarh	24.52	162.88	759.51	2.79	7.20	15.55
6	Goa	16.75	132.21	617.00	2.31	6.49	14.01
7	Gujarat	21.06	102.96	515.08	2.59	5.72	12.80
8	Haryana	16.35	87.03	307.03	2.28	5.26	9.88
9	Himachal Pradesh	26.15	95.99	525.22	2.88	5.53	12.93
10	Jharkhand	20.54	205.98	404.65	2.56	8.10	11.35
11	Karnataka	19.79	75.72	904.67	2.51	4.91	16.97
12	Kerala	7.17	40.77	168.92	1.51	3.60	7.33
13	Madhya Pradesh	30.06	170.40	885.78	3.09	7.36	16.79
14	Maharashtra	28.44	115.46	743.27	3.01	6.06	15.38
15	Manipur	53.67	232.57	1313.35	4.13	8.60	20.44
16	Meghalaya	46.73	166.14	801.04	3.86	7.27	15.96
17	Mizoram	55.48	324.32	2342.33	4.20	10.16	27.30
18	Nagaland	35.35	119.27	663.16	3.35	6.16	14.53
19	Odisha	23.28	110.67	404.43	2.72	5.93	11.34
20	Punjab	17.07	96.48	310.88	2.33	5.54	9.95
21	Rajasthan	23.17	124.45	421.48	2.72	6.29	11.58
22	Sikkim	45.20	272.92	3548.00	3.79	9.32	33.60
23	Tamil Nadu	14.93	69.96	304.59	2.18	4.72	9.84
24	Telangana	19.21	113.17	1147.49	2.47	6.00	19.11
25	Tripura	10.45	86.66	499.33	1.82	5.25	12.60
26	Uttarakhand	28.57	87.25	660.28	3.02	5.27	14.49
27	Uttar Pradesh	9.21	64.91	255.22	1.71	4.54	9.01
28	West Bengal	7.02	64.22	254.30	1.49	4.52	9.00
29	Andaman & Nicobar Islands	65.47	305.52	2062.25	4.56	9.86	25.62
30	Chandigarh	7.60	3.93	57.00	1.56	1.12	4.26
31	The Dadra and Nagar Haveli and Daman and Diu	5.96	43.00	150.50	1.38	3.70	6.92
32	Delhi	185.38	3.54	N App	7.68	1.06	N App
33	Jammu and Kashmir	65.37	167.10	1988.90	4.56	7.29	25.16
34	Ladakh	205.37	1792.30	8449.43	8.08	23.88	51.85
35	Lakshadweep	3.00	7.50	10.00	0.98	1.54	1.78
36	Puducherry	5.90	10.65	122.50	1.37	1.84	6.24
All India/Total		**19.04**	**102.04**	**509.43**	**2.46**	**5.70**	**12.73**

Notes: *NA: Not Available.* *N App: Not Applicable*
No CHC functioning in Delhi
There is no rural area in Chandigarh.

Table 119.

AVERAGE NUMBER OF VILLAGES COVERED BY a SC, PHC & CHC and NUMBER OF SCs PER PHC and NUMBER OF PHCs PER CHC in Rural areas							
		(As on 31st March 2024)					
S. No.	State/UT	Number of Villages	Average Number of Villages covered by a			Number of SCs per PHCs	Number of PHCs per CHC
			SC	PHC	CHC		
1	Andhra Pradesh	17950	2	16	129	10	8
2	Arunachal Pradesh	5485	13	43	98	3	2
3	Assam	27959	6	30	146	5	5
4	Bihar	45410	4	27	146	6	5
5	Chhattisgarh	20363	4	26	119	7	5
6	Goa	429	2	20	429	10	21
7	Gujarat	19040	2	13	54	6	4
8	Haryana	7463	3	19	73	6	4
9	Himachal Pradesh	21253	10	38	208	4	5
10	Jharkhand	32737	8	106	172	12	2
11	Karnataka	30715	4	14	163	4	11
12	Kerala	1666	0	2	8	6	4
13	Madhya Pradesh	55895	5	39	171	7	4
14	Maharashtra	44664	4	23	172	6	7
15	Manipur	3856	10	52	482	5	9
16	Meghalaya	7108	15	61	263	4	4
17	Mizoram	875	3	16	97	5	6
18	Nagaland	1645	4	13	206	4	16
19	Odisha	52245	8	41	158	5	4
20	Punjab	12784	4	32	152	7	5
21	Rajasthan	47077	3	19	64	6	3
22	Sikkim	483	3	20	242	6	12
23	Tamil Nadu	18696	2	13	48	6	4
24	Telangana	11226	3	19	387	7	21
25	Tripura	898	1	8	50	9	6
26	Uttarakhand	17325	10	32	340	3	11
27	Uttar Pradesh	110274	4	37	118	8	3
28	West Bengal	41006	3	45	119	14	3
29	Andaman & Nicobar Islands	559	4	25	140	6	6
30	Chandigarh	0	N App	N App	N App	N App	N App
31	The Dadra and Nagar Haveli and Daman and Diu	101	1	8	34	8	4
32	Delhi	222	32	74	N App	2	N App
33	Jammu and Kashmir	6857	3	8	149	3	19
34	Ladakh	248	1	8	35	9	5
35	Lakshadweep	27	3	7	9	3	1
36	Puducherry	127	2	5	42	2	8
All India/Total		**664668**	**4**	**26**	**118**	**6**	**5**

Notes: N App: Not Applicable

Number of villages as per the numbers available in the LGD portal



Government of India
Ministry of Health and Family Welfare
Statistics Division